




Sulzbach

| | | |
|--|--|--|
| Creare: 2023-03-09 20:49:55 | Aggiornamento: 2025-09-29 09:09:15 | Stampa: 2026-04-05 11:04:38 |
| Paese: Österreich / Austria Regione: Tirol Sottoregione: Bezirk Reutte Città: Stockach | | |
| Difficoltà: difficile | Grado: v3 a5 III | Tempo totale: 4h30 |
| Tempo avvicinamento: 1h | Tempo giaro: 3h15 | Tempo ritorno: 15min |
| Altitudine di entrata: 1370m | Altitudine di uscita: 1100m | Altitudine delta: 270m |
| Lunghezza del canyon: 1700m | Rapel più alto: 25m | Quantità rapelli: 16 |
| Transporto: a piedi | Tipo di roccia: | Area di ingresso: km ² |
| Stagione: | Orientamento: Nord | Tempo migliore: |
| Valutazione: ★ 3.4 (4) | Info: ★ 2.5 (2) | Belay: ★ 2.5 (2) |
| Specialità: | | |
| Attrezzatura: Corde: 2x40m | | |
| Sintesi: (traduzione alternativa) Very beautiful, aquatic and technically demanding canyon; well equipped; three emergency exits in the lower part; several pools with strong currents and undercutting; also with small returning pools is to be expected; large catchment area (15Km2); no beginner tour! Possibly some steps slidable / jumpable; access through stone tunnel with beautiful views. | | |
| Idrologia: | | |
| Accesso: (traduzione alternativa) Drive south from Reutte to the village of Stockach. Before the bridge (petrol station) there is a large gravel parking place on the right and left side of the road where you can also stay overnight (parking/day €3,-, overnight stay €10,-, as of 2025). You can either park your car here or turn left towards Sulzbach, cross the small bridge and continue immediately left to the last house (old youth hostel, vacation home "JEKA - Haus De Kluis") next to the Sulzbach. There is space for about 10 cars here. You can check the water level behind the vacation home at the small weir (or about 10 minutes upstream at the last cascade 25+8). | | |
| Avvicinamento: (traduzione alternativa) Access via the forest road directly next to the youth hostel (signposted "Sulzlalm"). After the panoramic tunnel holes, continue to a large wooden cross with two benches on the right-hand side (approx. 1390m). Here a small path leads immediately to the left down to the stream (to the small wooden bridge) at approx. 1370m. | | |
| Giro: (traduzione alternativa) After a walking and abseiling section (approx. 200m) comes the first of many, mostly problem-free abseiling sections up to a maximum height of 10m. Between the abseils, there are always short walking and downclimbs in the upper half. The further you descend, the more the canyon narrows and the more difficult it becomes. The abseiling points are all well positioned. However, caution and clean rope work are required in the sometimes very aquatic and current-rich pools! Two striking 25m abseils with large pools (1x in the middle and 1x at the end) are the key points of the tour. If you don't have a good feeling about the last high cascade (25m+ 8m), you can bypass it orographically to the left via a fixed rope and the old maintenance climb. | | |
| Ritorno: (traduzione alternativa) After the last cascade, follow the flat streambed for about 1100m back to the youth hostel (parking lot). | | |
| Coordinate: Inizio del canyon 47.2404 10.3666 Fine del canyon 47.2519 10.3661 Parcheggio Entrata e uscita 47.2545 10.3677 Sito del contatore del livello dell'acqua 47.2546 10.3683 Parcheggio Entrata e uscita 47.2595 10.3726 | | |

Rapporti:

2025-10-22 | System User |    Normale |  Completato

Automatisch importiert von Descente-Canyon.com für Canyon Sulzl bach (Quelle: <https://www.descente-canyon.com/canyoning/canyon-debit/22382/observations.html>)

2025-09-28 | Clarissa Linder |     |     |    |  Normale |  Completato

Superiore water level without problems! (Water level pictures updated in the description) Stands ok, currently beautiful light at 12 noon. (traduzione alternativa)

2023-07-15 | Patrik |    |    |     |  Alto |  Completato

All bolts/chains are present according to the topo "Tiroler Schluchtenführer". At abseil No. 7, a Rapel Guide or Circuit Ferme is advantageous or necessary at a high water level (bolts are present at the bottom-left), strong backflow and rocks are washed out. At rappel no. 3 there is also a strong backflow. The pool is relatively large (not visible from above) - use steel rope as rappel guide or jump in front of the white water. Have fun.... (traduzione alternativa)

2023-03-09 | System User |    |   | |

Info: Teile der Canyonbeschreibung wurden automatisiert übernommen. Konkret die Felder Weblinks, Koordinaten, Rating, Ort, Länge des Canyon, Einfachseil Mindestens von <https://canyon.carto.net/cwiki/bin/view/Canyons/Sulzl bachCanyon.html> und <https://www.descente-canyon.com/canyoning/canyon/22382>

2023-03-09 | System User |    |   | |

Daten importiert von <https://www.canyoning.or.at/index.php/liste-aller-canyons/582-sulzl bach>