

Riviere du Haut du Galion

Ravine du Galion Superieur,Rivière du Haut Galion,Rivière du Galion

Info: La qualità di questa descrizione non è stata ancora controllata o è stata valutata negativa. Se si conosce questo canyon, si prega di controllare questa descrizione e di inviare una segnalazione con una valutazione per questa descrizione utilizzando Segnalazioni +Nuova segnalazione. Se notate un errore, fatecelo sapere o unitevi alla comunità per correggere voi stessi questa descrizione.		
Creare: 2023-03-09 20:53:18	Aggiornamento: 2023-12-29 11:33:40	Stampa: 2026-04-06 01:04:50
Paese: France Regione: Guadeloupe Sottoregione: Guadeloupe Città: Saint Claude		
Difficoltà: un po' difficile	Grado: v4 a3 III	Tempo totale: 4h45
Tempo avvicinamento: 1h	Tempo giaro: 2h30	Tempo ritorno: 1h15
Altitudine di entrata: 1100m	Altitudine di uscita: 860m	Altitudine delta: 240m
Lunghezza del canyon: m	Rapel più alto: 42m	Quantità rapelli:
Transporto: a piedi	Tipo di roccia:	Area di ingresso: km ²
Stagione:	Orientamento:	Tempo migliore:
Valutazione: ★ 2.1 (1)	Info: ★ 0 ()	Belay: ★ 0 ()
Specialità: § Divieto,		
Attrezzatura: Corde: 2x45m		
Sintesi: (traduzione alternativa) Rappel canyon in thermal water and red colored rock.		
Idrologia:		
Accesso: (traduzione alternativa) From Basse-Terre on the N3 up to St. Claude and continue on the road up to the volcano Soufrière. Pass the Maison du Volcan and the Bains Jaunes and after another 1.5 km leave the car at the parking Savane à Mulets. In 2013 is for the car at the parking lot Bains Jaunes end (950 m alt.), because the road further up is closed due to rockfall. A no-passing sign quite at the beginning of the driveway to this parking lot is apparently generally ignored.		
Avvicinamento: (traduzione alternativa) First on the road closed to motor vehicles the said 1.5 km up to the parking lot Savane à Mulets at 1140 m altitude. If you go from the parking lot on the road to the crater Citerne a few meters further, there is a large prominent boulder on the left. Just opposite the center of this boulder, on the right side of the road, take about 7 steps off the asphalt edge into the greenery, then turn left at a right angle and descend into a narrow ditch. Continue to descend in this ditch. Above on the left there is a concrete shelter. Continue to descend in the ditch, secured by ropes in all critical passages, as there is a measuring station below (2013). Right below appears a spring with gray sulfur water. Above left along this sulfur ditch (traverse rope). Descend through dense greenery to the stream, cross the stream and now on the right bank on a fixed rope further descend through the botany. At an upper right spring with about 40 ° warm, orange water into the streambed (about 15 minutes from the road).		
Giro: (traduzione alternativa) 6 rappels, max. 40m. It is worth climbing up a dry side stream flowing in from the left to the rock face. The vapors from the vertical hot rock face are impressive. The belay for the 40m waterfall is on the left behind a small rock wall after a 40m tobogan, which must also be rappelled. The rock in the watercourse is grippy. At the exit of the tour you can take a bath in the 'heated' water basin at the parking lot 'Bains Jaunes' (yellow bath).		
Ritorno: (traduzione alternativa) After the 40 m high waterfall, descend on the left bank on a secured path to the large pool visible from above. Turn right here on the path back to Bains Jaunes. From there, hitch a ride up to the parking lot or walk for 30 minutes.		





Coordinate:

Inizio del canyon [16.0387 -61.6643](#)

Fine del canyon [16.0315 -61.6627](#)

Parcheggio Entrata e uscita [16.0345 -61.6702](#)

Rapporti:

2023-03-09 | System User |   |  |  | |

Daten importiert von <https://canyon.carto.net/cwiki/bin/view/Canyons/RiviereduHautduGalionCanyon.html>