

# Rio Mulin Campiolo

Val Ru da Mulin, Ru da Mulin, Riu del Mulin, Rio Mulin

<b>Info: La qualità di questa descrizione non è stata ancora controllata o è stata valutata negativa.</b> Se si conosce questo canyon, si prega di controllare questa descrizione e di inviare una segnalazione con una valutazione per questa descrizione utilizzando Segnalazioni +Nuova segnalazione. Se notate un errore, fatecelo sapere o unitevi alla comunità per correggere voi stessi questa descrizione.		
<b>Creare:</b> 2023-03-09 20:51:59	<b>Aggiornamento:</b> 2025-09-08 17:29:35	<b>Stampa:</b> 2026-04-05 10:04:13
<b>Paese:</b> Italia / Italy <b>Regione:</b> Friuli Venezia Giulia <b>Sottoregione:</b> Udine <b>Città:</b> Moggio Udinese, Sedico		
<b>Difficoltà:</b> non così difficile	<b>Grado:</b> v3 a3 II	<b>Tempo totale:</b> 4h50
<b>Tempo avvicinamento:</b> 1h30	<b>Tempo giaro:</b> 3h	<b>Tempo ritorno:</b> 20min
<b>Altitudine di entrata:</b> 463m	<b>Altitudine di uscita:</b> 314m	<b>Altitudine delta:</b> 149m
<b>Lunghezza del canyon:</b> m	<b>Rapel più alto:</b> 28m	<b>Quantità rapelli:</b>
<b>Transporto:</b> a piedi	<b>Tipo di roccia:</b>	<b>Area di ingresso:</b> km <sup>2</sup>
<b>Stagione:</b>	<b>Orientamento:</b>	<b>Tempo migliore:</b>
<b>Valutazione:</b> ★ 1.8 (1)	<b>Info:</b> ★ 0 ()	<b>Belay:</b> ★ 0 ()
<b>Specialità:</b>		
<b>Attrezzatura:</b>		
<b>Sintesi:</b> (traduzione alternativa) Easy canyon with long access in remote area. a 28m waterfall, the rest can be jumped or downclimb. Cultural-historical interesting environment: the stream separates two villages almost completely abandoned since the earthquake of 1978, without road access.		
<b>Idrologia:</b>		
<b>Accesso:</b> (traduzione alternativa) Parking exit: Take the Carnia highway exit, then head towards Tarvisio as far as Moggio Udinese. Cross the Fella and immediately turn left towards Campiolo. Go straight on at the crossroads in Campiolo and cross the Torrente Glagno. There is parking immediately after the bridge. You can also reach this bridge from the Rio Favarinis parking lot (sand road) Parking entry: After the Fella bridge in Moggio Udinese, also turn left, then drive up the road towards the church. Just after the large parking lot at the church, turn left (signs Mogessa), at a wooden sign take the road uphill to the right. Finally take the sand road.		
<b>Avvicinamento:</b> (traduzione alternativa) Follow the marked donkey trail to Mogessa di Qua. First, climb 200m to a saddle and then cross in a descending direction towards the village. In the area of an erosion slope, the path was torn away for 10m, be careful when crossing. After crossing the almost completely abandoned village takes about 10min until you reach the bridge over the stream. It still pays to visit also Mogessa di La which is located on the other side of the gorge.		
<b>Giro:</b> (traduzione alternativa) After about 200m you pass the ruins of the mill that gave the route its name (in operation until 1968), followed by a few short slides and a 2m jump until you are above an impressive rock basin with huge boulders. Abseiling chain for the following 28m drop on the right. After the large pool there are two jumps, 6m and 5m, be careful with the second pool: rock ribs in the underwater. After a few downclimbs, the canyon narrows slightly and a small slide leads to the last waterfall. Climb up to the left to reach a natural diving platform: 6.5m which can be repeated as often as you like.  After the mouth of the Torrente Glagno, don't miss out on exploring the depths of the Torrente Glagno gorge about 500m upstream - beautiful tufa formations (takes about 60min there and back) The rest of the descent through the Torrente Glagno is just a hiking canyon with a few swimming passages and possible jumps.		

**Ritorno:** (traduzione alternativa)

After the bridge, follow the hiking trail on the left bank. At the covered railroad bridge, wade under the bridge and hike another 10 min in the streambed to the bridge at the exit.

**Coordinate:**




Inizio del canyon [46.4217 13.1568](#)

Parcheggio in uscita [46.3971 13.1616](#)

Parcheggio all'entrata [46.4084 13.1771](#)

Fine del canyon [46.4071 13.1481](#)

**Rapporti:**

2023-03-09 | System User |  |  |  | |

Daten importiert von <https://canyon.carto.net/cwiki/bin/view/Canyons/RiuDeIMulinCanyon.html>