










Feienbach Fallbach

Feientobel/Fallbach,Feienbach/Fallbach,Feienbach,Feientobel

Creare: 2023-03-09 20:50:35	Aggiornamento: 2023-10-22 23:23:48	Stampa: 2026-04-06 02:04:07
Paese: Österreich / Austria Regione: Vorarlberg Sottoregione: Bezirk Dornbirn Città: Dornbirn		
Difficoltà: difficile	Grado: v5 a3 II	Tempo totale:
Tempo avvicinamento: 25min	Tempo giaro: 3h	Tempo ritorno:
Altitudine di entrata: 880m	Altitudine di uscita: 545m	Altitudine delta: 335m
Lunghezza del canyon: 700m	Rapel più alto: m	Quantità rapelli:
Transporto:	Tipo di roccia:	Area di ingresso: km ²
Stagione:	Orientamento:	Tempo migliore:
Valutazione: ★ 1.6 (2)	Info: ★ 2 (1)	Belay: ★ 0 ()
Specialità:		
Attrezzatura:		
Sintesi: (traduzione alternativa) The Feientobel is a forest canyon, the adjoining Fallbach a high rappel.		
Idrologia: (traduzione alternativa) https://vowis.vorarlberg.at/stationsInfo/tbl_Abflusstationen.aspx		
Accesso: (traduzione alternativa) From Dornbirn on the B 190 south (about 7 km) to Hohenems - or via the exit 'Hohenems' of the highway Bregenz - Feldkirch. From the B 190 in about the center of Hohenems turn off southeastward and follow the signpost 'Schuttannen' steeply uphill, first on paved, then on unpaved road. At a little over 1000 m above sea level, you reach a plateau with some alpine pastures and park in front of the barrier with the pasture grate.		
Avvicinamento: (traduzione alternativa) Through the iron turnstile you come to the field path, which runs in a northerly direction, first level, past a well trough on the right and left, then slightly sloping down into the forest. On a bridge you cross the Feienbach. About 100 m further on, the path branches. Take the left branch and walk down on it until you cross the Feienbach again. On the orographic left bank, follow the path downstream for about 200 m to the entry at or slightly below the walled step. Alternative access from the valley: http://www.tfj.ch/karren-dornbirn/dornbirn-fallbach.html		
Giro: (traduzione alternativa) Only at the beginning attractive forest canyon with fairly smooth terrain. In this form something for collectors. Usually rather poor water flow. If you do not exit at the end of the Feientobel left on the path, but continue downstream, you come after a few hundred meters to a supposedly 100 m high rappel (can probably be broken after about 60m), which is perhaps the 'highlight' for correspondingly interested. Then, however, the ascent on the mentioned path from below is recommended (cf. link above at access alternative) or an elaborate transfer of the vehicles.		
Ritorno: (traduzione alternativa) Either after the exit of the Feientobel on the path that crosses the stream here left up and back to the car (60 min.) or continue in the Fallbach and down into the valley near Dornbirn. There to the car parked here for the exit.		
Coordinate: Fine del canyon 47.3854 9.7414 Inizio del canyon 47.3781 9.7424 Inizio del canyon 47.3843 9.7440 Fine del canyon 47.3835 9.7453 Parcheggio Entrata e uscita 47.3738 9.7344 Parcheggio in uscita 47.3893 9.7391		

Rapporti:

2023-04-05 | Daniel Sturm |    |  | |  Non fatto
Coordinates edited. (traduzione alternativa)

2023-03-09 | System User |   |  |  | |
Info: Teile der Canyonbeschreibung wurden automatisiert übernommen. Konkret die Felder Weblinks, Koordinaten, Rating, Länge des Canyon, Einfachseil Mindestens von <https://www.descente-canyon.com/canyoning/canyon/23112>

2023-03-09 | System User |  |  |  | |
Daten importiert von <https://canyon.carto.net/cwiki/bin/view/Canyons/FeienbachFallbachCanyon.html>