

Rio Bianco

Info: La qualità di questa descrizione non è stata ancora controllata o è stata valutata negativa.

Se si conosce questo canyon, si prega di controllare questa descrizione e di inviare una segnalazione con una valutazione per questa descrizione utilizzando Segnalazioni +Nuova segnalazione. Se notate un errore, fatecelo sapere o unitevi alla comunità per correggere voi stessi questa descrizione.

Creare: 2023-03-09 20:50:24	Aggiornamento: 2025-09-02 14:52:55	Stampa: 2026-04-05 10:04:41
------------------------------------	---	------------------------------------

Paese: Italia / Italy **Regione:** Friuli Venezia Giulia **Sottoregione:** Udine **Città:** Santa Catharina

Difficoltà: non così difficile	Grado: v3 a3 IV	Tempo totale: 6h30
---------------------------------------	------------------------	---------------------------

Tempo avvicinamento: 1h10	Tempo giaro: 5h	Tempo ritorno: 20min
----------------------------------	------------------------	-----------------------------

Altitudine di entrata: 1324m	Altitudine di uscita: 710m	Altitudine delta: 614m
-------------------------------------	-----------------------------------	-------------------------------

Lunghezza del canyon: m	Rapel più alto: 28m	Quantità rapelli:
--------------------------------	----------------------------	--------------------------

Transporto:	Tipo di roccia:	Area di ingresso: km ²
--------------------	------------------------	--

Stagione:	Orientamento:	Tempo migliore:
------------------	----------------------	------------------------

Valutazione: ★ 2.1 (1)	Info: ★ 0 ()	Belay: ★ 0 ()
-------------------------------	---------------------	----------------------

Specialità:

Attrezzatura:

Sintesi: (traduzione alternativa)

Long, very remote canyon somewhere between hiking day and canyoning tour

Idrologia:

Accesso: (traduzione alternativa)

Parking exit: Take the E55 highway to the Pontebba exit, change here to the SS13 and drive towards Tarvisio. After a few kilometers turn left to Santa Catharina. Park at a small rest area directly on the Rio Bianco
Parking entry: Back onto the SS13 and via Tarvisio and Arnoldstein to Austria. Here take the main road 111 to Hermagor and follow the signs for Garnitzenklamm to the Garnitzenklamm parking lot. Just before the parking lot, follow a narrow asphalt road on the left to the parking lot on the Eggeralm. Alternatively, you can also drive to Hermagor via Pontebba and Nassfeld - less km but no time saving.

Avvicinamento: (traduzione alternativa)

From the parking lot 200m along the road, then turn right onto a sand road that you follow slightly uphill to the Kersnitzensattel. From here descend to Stallensattel (1496m) where you change to the marked Kärntner Grenzweg, which leads downhill to the Rio Bianco valley. You cross some gravel gullies (partly wire rope safety devices) until the valley becomes wider. Good descent to the Rio Bianco in the area of the second streambed crossed: first easily through the scree bed until you are in front of a small waterfall, bypass it on the left on Gamssteig and downclimb into the streambed. In the Rio Bianco descend a few more 100m until you reach the wooden beams of an old hermitage. Here is the entry.

Giro: (traduzione alternativa)

Oberste Klause 1324m - Hauptklause 1099m

Open canyon with some nice possible jumps, the highlight is the 'Wendingbad', a deep pool in the white rock with a metal plaque. A few 100m further on is the only equipped abseil point in this part: below a clamping block, a sling leads 8m into a short gorge. Then about 1000m of hiking in the wide gravel bed.

Main chasm 1099m - end of gorge 946m

The canyoning part of the tour. Short gorges alternate with wider parts - it is hardly possible to leave the canyon.

* 15m rappel over 2 pools from anchors with sling left

* 6m rappel from anchor left

* 10m rappel from anchor left

* 4m downclimb left over clamping block, side stream from right

* From here great rock folds

* 8m rappel from tree

* 28m rappel from 2 anchors + sling from block in the middle of the river

* Downclimb

* 14m rappel from anchors with slings on the left

* 4m rappel from jammed tree

* 20m rappel from 2 anchors + sling left, this belay is unfavorably placed and it is questionable whether it will survive many floods.

* 15m downclimb right

End of gorge 946m - last gorge 710m

300m of block climbing until the canyon narrows again and eats its way through black slate. Here a 10m abseil from a clamping block + sling on the left. Then downclimb and slide until the canyon widens and flattens out.

From here, a long hike (>2 km) in the wide gravel bed until you reach the last gorge: rappel 20m from a tree on the right and downclimb 15m keeping right. The rest of the gorge is scenically impressive but easy to walk.

Ritorno: (traduzione alternativa)

Continue descending through the streambed. You pass a huge boulder dam and 10min later the abandoned Santa Catharina train station. From here it is only a few meters to the parking lot.

Coordinate:





Inizio del canyon [46.5627 13.3484](#)

Parcheggio in uscita [46.5030 13.3963](#)

Parcheggio all'entrata [46.5869 13.3741](#)

Fine del canyon [46.5186 13.3921](#)

Rapporti:

2023-03-09 | System User |   |  |  | |

Daten importiert von <https://canyon.carto.net/cwiki/bin/view/Canyons/RioBiancoCanyon.html>

Prima discesa: 29.08.2014 da Urška Bricelj, David Sefaj, Andi Aichholzer, Georg Buol, Tom Prettnner