






Siagne de la Pare Escragnolles

Siagne de la Pare, Gorges de la Siagne, Siagne de la Pare - Escragnolles

Creare: 2023-03-09 20:53:55	Aggiornamento: 2023-12-14 12:45:31	Stampa: 2026-04-05 10:04:12
Paese: France Regione: Provence-Alpes-Côte-d'Azur / Provence-Alpes-Cote d'Azur Sottoregione: Alpes-Maritimes Città: Escragnolles		
Difficoltà: facile	Grado: v2 a2 II	Tempo totale: 4h55
Tempo avvicinamento: 25min	Tempo giaro: 3h	Tempo ritorno: 1h30
Altitudine di entrata: 540m	Altitudine di uscita: 390m	Altitudine delta: 150m
Lunghezza del canyon: 1200m	Rapel più alto: 11m	Quantità rapelli: 15
Transporto: a piedi	Tipo di roccia:	Area di ingresso: 20.00km ²
Stagione: luglio - settembre	Orientamento: Sud	Tempo migliore:
Valutazione: ★ 3.6 (1)	Info: ★ 2 (1)	Belay: ★ 0 ()
Specialità: § Regulated,		
Attrezzatura: Corde: 1x 30m		
Sintesi: (traduzione alternativa) Varied descent over sinter basins		
Idrologia: (traduzione alternativa) http://pecheursursiagneblogfr.unblog.fr/89/		
Accesso: (traduzione alternativa) From Cannes, take the N85 to Grasse and continue on the Route Napoléon to the village of Escragnolles (about 19 km from Grasse). Here, take a small road down to the left following the signs "Siagne de la Pare". The road continues on an unpaved track that climbs again a little further on. Before it then drops steeply, park the car on a larger flat area (steel cable, freight elevator to the spring on the opposite slope).		
Avvicinamento: (traduzione alternativa) Continue along the steep slope, passing the mark "88". The slope finds its continuation in a path. Before(!) you finally reach a large boulder field and in front of the large information board go right down path tracks. Descend here and follow the cairns further down to the river.		
Giro: (traduzione alternativa) The stream flows over countless sintered terraces with an average low gradient, but also offers a narrow section and many possible jumps. Sometimes it is worth looking behind the water curtain of sintered cascades. \nAlso attractive not only scenic!		
Ritorno: (traduzione alternativa) In the past you had to move the cars about 25 km, see e.g. "Canyons Méditerranéens - Les plus beaux canyons de l'Ubaye á la mer" (Bernard Barbier/Bernard Ranc) 1993), p. 182; now you can go up to the left at the confluence with the other source river of the Siagne and back to the car. To do this, first walk about 100 m upstream on the orographic right bank of the other (Grande) Siagne. Here, cairns and orange markers indicate an indistinct ascent track (starting in a westerly direction!) northwards up the ridge between Siagne de la Pare and Siagne. Several passages are secured by ropes. After about 45 minutes, you reach a water pipe, follow it horizontally to the left, first come to the access path and on this back to the car (return 1.5 to 2 hours) - see: wikiloc		
Coordinate: Inizio del canyon 43.7052 6.7733 Fine del canyon 43.6942 6.7749 Parcheggio Entrata e uscita 43.7102 6.7694		

Rapporti:

2023-04-19 | Daniel Sturm |    |  | |  Non fatto
Coordinates and description edited. (traduzione alternativa)

2023-03-09 | System User |    |  |  | |
Daten importiert von <https://canyon.carto.net/cwiki/bin/view/Canyons/SiagnedelaPareEscragnollesCanyon.html>