

Schmiedlaine

Info: La qualità di questa descrizione non è stata ancora controllata o è stata valutata negativa.

Se si conosce questo canyon, si prega di controllare questa descrizione e di inviare una segnalazione con una valutazione per questa descrizione utilizzando Segnalazioni +Nuova segnalazione. Se notate un errore, fatecelo sapere o unitevi alla comunità per correggere voi stessi questa descrizione.

Creare: 2023-03-09 20:52:47

Aggiornamento: 2023-10-14
09:16:15

Stampa: 2026-04-05 11:04:17

Paese: Deutschland / Germany **Regione:** Oberbayern / Upper Bavaria **Sottoregione:** Landkreis Bad Tölz-Wolfratshausen **Città:** Benediktbeuern

Difficoltà: non così difficile

Grado: v3 a3 II

Tempo totale: 4h30

Tempo avvicinamento: 1h20

Tempo giaro: 2h30

Tempo ritorno: 40min

Altitudine di entrata: 940m

Altitudine di uscita: 770m

Altitudine delta: 170m

Lunghezza del canyon: 2200m

Rapel più alto: 26m

Quantità rapelli: 3

Transporto: Bici/Mountainbike

Tipo di roccia:

Area di ingresso: km²

Stagione:

Orientamento: Nord

Tempo migliore:

Valutazione: ★ 1.5 (2)

Info: ★ 0 ()

Belay: ★ 0 ()

Specialità:

§ Divieto,

Attrezzatura:

Sintesi: (traduzione alternativa)

Hiking canyon with a few rappels

Idrologia:

Accesso: (traduzione alternativa)

We drive to Benediktbeuern and from here continue on the B 11 towards Kochel am See. About 250m after leaving the built-up area, we turn left (east) onto Benediktusstraße. After 600m we cross Bonifatiusstraße and after another 2000m we turn right onto Schwimmbadstraße. After another 300m, we turn left before the bridge over the Lainbach and park our car here in the shade of the trees (navigation destination: "Benediktbeuern, Schwimmbadstraße 32" - 650m altitude).

The parking lot of the "Alpenwarmbad Benediktbeuern" on the other side of the bridge is subject to charges.

Avvicinamento: (traduzione alternativa)

Now we follow the AV hiking trail no. 455 according to the signpost "Tutzinger Hütte, Kohlstattalm" (see <https://www.outdooractive.com/de/bergtour/toelzer-land/benediktbeuern-tutzinger-huette-bendiktbeuern/103048679/#dm=1> - until km 4.8). After 3.7 km we pass the Kohlstattalm (1020m altitude) and 400m further on we turn left (east) from the forest road ("Tutzinger Hütte") and take the path that again brings us a good 700m further to the Schmiedlaine. We follow the signs to the dilapidated Triftklausen and thus arrive at the streambed.

Giro: (traduzione alternativa)

We quickly reach the first and highest rappel (anchor on the right, rappel outside the beam). A few meters after the waterfall, you can climb up to the starting point on a clear track on the left (on older topographic views, a path is marked on the right).

We soon come to the next waterfall. Here there is no anchor directly at the waterfall (2018 - but rappels from trees are possible on both sides). However, a knotted rope with a double belay (!) is anchored on the recessed rock face on the righthand side. This avoids the waterfall.

This is followed by two short underground passages (optional). Now begins the first phase of a streambed hike with obstacles. After about 20 minutes, the next and last rappel follows (anchor on the right on the rock ledge, rappel outside the beam).

This is followed by a good hour of tiring walking and climbing (many tree obstacles) in the streambed until you reach the mouth of the Schmiedlaine into the Lainbach.

Ritorno: (traduzione alternativa)

We follow the path downstream on the left bank of the Lainbach (see again

[https://www.outdooractive.com/de/bergtour/toelzer-land/benediktbeuern-tutzinger-huette-](https://www.outdooractive.com/de/bergtour/toelzer-land/benediktbeuern-tutzinger-huette-bendiktbeuern/103048679/#dm=1)

[bendiktbeuern/103048679/#dm=1](https://www.outdooractive.com/de/bergtour/toelzer-land/benediktbeuern-tutzinger-huette-bendiktbeuern/103048679/#dm=1) - from km 14.5) and thus return to the car at the bridge (3.3 km route).

Coordinate:

Inizio del canyon [47.6738 11.4431](#)

Fine del canyon [47.6846 11.4432](#)

Parcheggio Entrata e uscita [47.6982 11.4158](#)

Punto di passaggio [47.6850 11.4439](#)





Punto di passaggio [47.6853 11.4433](#)

Punto di passaggio [47.6847 11.4425](#)




Punto di passaggio [47.6838 11.4357](#)

Punto di passaggio [47.6850 11.4324](#)

Rapporti:

2023-03-09 | System User |   |  |  | |

Info: Teile der Canyonbeschreibung wurden automatisiert übernommen. Konkret die Felder Weblinks, Koordinaten, Rating, Länge des Canyon, Einfachseil Mindestens von <https://www.descente-canyon.com/canyoning/canyon/24144>

2023-03-09 | System User |  |  |  | |

Daten importiert von <https://canyon.carto.net/cwiki/bin/view/Canyons/SchmiedlaineCanyon.html>