

Salvesenklamm




Salvesenbach/Hinteres Bachl

Creare: 2023-03-09 20:53:44	Aggiornamento: 2024-01-23 09:07:19	Stampa: 2026-04-05 10:04:16
Paese: Österreich / Austria Regione: Tirol Sottoregione: Bezirk Imst Città: Tarrenz		
Difficoltà: non così difficile	Grado: v3 a2 III	Tempo totale: 5h20
Tempo avvicinamento: 1h15	Tempo giaro: 4h	Tempo ritorno: 5min
Altitudine di entrata: 1235m	Altitudine di uscita: 840m	Altitudine delta: 395m
Lunghezza del canyon: 2600m	Rapel più alto: 19m	Quantità rapelli: 17
Transporto: a piedi	Tipo di roccia: limestone	Area di ingresso: km ²
Stagione:	Orientamento: Sud	Tempo migliore:
Valutazione: ★ 2.6 (2)	Info: ★ 2 (1)	Belay: ★ 3 (1)
Specialità:		
Attrezzatura: Corde: 2x20m		
Sintesi: (traduzione alternativa) First entry via Hinteres Bachl - rappel canyon. Then descent through a watery canyon with some rappel. South-facing orientation.		
Idrologia:		
Accesso: (traduzione alternativa) From Imst on the B 189 for a good 2 km (from the end of Imst) to the center of Tarrenz. Here turn left - Schulgasse - in the direction of Obtarrenz. 450 m further, turn left again before the bridge over the Salvesenbach and another 450 m to the ski lift. Park your car here.		
Avvicinamento: (traduzione alternativa) We first go up the stream for a few meters, then we cross over the footbridge to the other bank. Then we go uphill following the signpost "Salvesenklamm", "Obtarrenz". At a fork in the road - down to the left is the bridge over the gorge - we continue straight up in a northerly direction and finally meet the forest road coming up from Obtarrenz at about 1060 m above sea level. On this now left we cross after some time the Vordere Bachl and come a little later to the Hintere Bachl (entry).		
Giro: (traduzione alternativa) In the Hinteren Bachl, one rappel follows the other down into the Salvesenbach. Now running sections alternate with climbing and rappel passages. The narrow passage under the "Hoher Übergang" is then striking. Then you have reached the driftwood barrier and thus the exit of the gorge.		
Ritorno: (traduzione alternativa) At the jetty out to the right and to the car.		
Coordinate: Inizio del canyon 47.2867 10.7401 Fine del canyon 47.2694 10.7532 Parcheggio Entrata e uscita 47.2681 10.7552		

Rapporti:

2025-09-07 | Wido |  |   |   |  Normale |  Completato

A canyon for views of nature and the scenic landscape. Unfortunately, the ripaws on the Jochstraße are annoying during the ascent. The section below the high overhang looks spectacular. However, it turns out to be quite pleasant as you can stand well in the basin. There is a lot of wood along the way, some of which has taken on bizarre shapes. There are almost always good double pitons with chains. (traduzione alternativa)

2023-03-09 | System User |  |  |  | |

Daten importiert von <https://canyon.carto.net/cwiki/bin/view/Canyons/SalvesenklammCanyon.html>