





Pissot

Gorges du Pissot, La Torneresse

Creare: 2023-03-09 20:53:25	Aggiornamento: 2023-10-23 18:48:15	Stampa: 2026-04-06 05:04:48
Paese: Schweiz / Switzerland Regione: Kanton Waadt / Canton de Vaud Sottoregione: Ancien district du Pays-d'Enhaut Città: L'Etivaz, Château d'Oex		
Difficoltà: un po' difficile	Grado: v4 a4 IV	Tempo totale: 2h45
Tempo avvicinamento: 30min	Tempo giaro: 2h	Tempo ritorno: 15min
Altitudine di entrata: 960m	Altitudine di uscita: 910m	Altitudine delta: 50m
Lunghezza del canyon: 1000m	Rapel più alto: 6m	Quantità rapelli: 4
Transporto: Auto facoltativa	Tipo di roccia: limestone	Area di ingresso: km ²
Stagione:	Orientamento: Nord-Ovest	Tempo migliore:
Valutazione: ★ 2.9 (3)	Info: ★ 3 (1)	Belay: ★ 2 (1)
Specialità:		
Attrezzatura: Corde: 1x20m		
Sintesi: (traduzione alternativa) Aquatic descent in a river, without much gradient, between narrow and towering walls.		
Idrologia:		
Accesso: (traduzione alternativa) From Château d'Oex in the Saane valley, we take the B11, Route des Mosses in the direction of Aigle (in the Rhône valley). We turn off the Grande Rue at the traffic circle and after 1.6 km reach the road junction at the hamlet of La Rosette. Here you can start a car transfer (not necessary and not necessarily worthwhile). To do this, turn right onto the road to Les moulins, Bulle. Continue slightly downhill for 500m and then turn left onto a narrow road that takes you south for another 600m to its exit at a farm. Park the car here in a suitable place for the exit. Take the second car back to the road junction at La Rosette. From here, continue on the B11 in a southerly direction - Aigle. The road now runs high up along the canyon rim. We drive 2.1 km from La Rosette, then we see a parking lot with a small road maintenance depot on the righthand side. This is where we park our - possibly second - car.		
Avvicinamento: (traduzione alternativa) We take the forest path that branches off from the tarred road at the southern exit of Parplatz and follow it until a pathless descent to the right down to the river appears possible. A little further along the forest path (approx. 200m), a steep path leads down to the river. At the bottom you come to a trail that accompanies the Torneresse on the right bank. After about 5 minutes, the tracks change to the orographic left side of the river, where after another 7 minutes we reach the entry point at the large rocks in the middle of the river.		
Giro: (traduzione alternativa) Initially still in open valley we soon come to narrowly cut chutes with small slides and jumps. Swimming passages are relatively rare. Finally, the narrowness widens again and we walk the last meters in a wide streambed.		
Ritorno: (traduzione alternativa) We take the path that leads out of the river on the right, cross a small marshy clearing and come to a meadow. At the left edge of the meadow we go up under trees, meet a hiking trail and follow it to the right to the farm, where our first parked car may be. If we don't have a car here, we climb up along the edge of the meadow to the road (B11) and follow this in a southerly direction to the car.		
Coordinate: Inizio del canyon 46.4462 7.1188 Fine del canyon 46.4519 7.1106 Parcheggio all'entrata 46.4459 7.1213 Parcheggio in uscita 46.4536 7.1123		

Rapporti:

2023-06-02 | Tim |  |   |   |  Normale |  Completato
The whole canyon goes without rappel. (traduzione alternativa)

2023-03-09 | System User |  |  |  | |
Info: Teile der Canyonbeschreibung wurden automatisiert übernommen. Konkret die Felder Weblinks, Koordinaten, Rating, Länge des Canyon, Einfachseil Mindestens von <https://www.descente-canyon.com/canyoning/canyon/21333>

2023-03-09 | System User |  |  |  | |
Daten importiert von <https://canyon.carto.net/cwiki/bin/view/Canyons/PissotCanyon.html>