

# Infernet (Isère)

Vence

<b>Creare:</b> 2023-03-09 20:55:05	<b>Aggiornamento:</b> 2024-10-06 16:13:49	<b>Stampa:</b> 2026-04-05 09:04:51
<b>Paese:</b> France <b>Regione:</b> Auvergne-Rhône-Alpes <b>Sottoregione:</b> Isère <b>Città:</b> Quaix en Chartreuse		
<b>Difficoltà:</b> difficile	<b>Grado:</b> v5 a4 III	<b>Tempo totale:</b> 1h40
<b>Tempo avvicinamento:</b> 15min	<b>Tempo giaro:</b> 1h	<b>Tempo ritorno:</b> 25min
<b>Altitudine di entrata:</b> 400m	<b>Altitudine di uscita:</b> 345m	<b>Altitudine delta:</b> 55m
<b>Lunghezza del canyon:</b> 350m	<b>Rapel più alto:</b> 26m	<b>Quantità rapelli:</b> 4
<b>Transporto:</b> a piedi	<b>Tipo di roccia:</b>	<b>Area di ingresso:</b> km <sup>2</sup>
<b>Stagione:</b>	<b>Orientamento:</b> Nord-Ovest	<b>Tempo migliore:</b>
<b>Valutazione:</b> ★ 4 (6)	<b>Info:</b> ★ 2.2 (5)	<b>Belay:</b> ★ 2.6 (5)
<b>Specialità:</b>		
<b>Attrezzatura:</b> Corde: 2x30m		
<b>Sintesi:</b> (traduzione alternativa) dark gorge		
<b>Idrologia:</b>		
<b>Accesso:</b> (traduzione alternativa) Leave the city center of Grenoble via the Isère to the NNW and head for the suburb of St-Martin-le-Vinoux on the D 57 (also possible from St Engrève). Now head uphill towards Quaix-en-Chartreuse. About 1 km before this village, the road bends sharply to the right across a side valley of the Vence. Immediately afterwards, park in the excavation pit on the left.		
<b>Avvicinamento:</b> (traduzione alternativa) A few meters back on the road, then a dirt road between forest and meadows descends in a south-easterly direction. On a flat saddle, before the path climbs again, an inconspicuous track runs off to the left (south-east) into the bushes. Follow this - steeply at the end - down to Vence and the entry to Infernet.		
<b>Giro:</b> (traduzione alternativa) The difficulty depends crucially on the - usually quite decent - water flow. Although the stands are usually set up to avoid the jet as much as possible, access to the stand above the 25 m rappel is quite exposed. Whirlpools and rollers then pose a further danger. Video and photos show a low water flow! At times (!) a guide rope was fixed to the right wall, which could be used to stay out of the powerful jet. But then about 40m abseil length above intermediate level. Good to connect with Alloix.		
<b>Ritorno:</b> (traduzione alternativa) After the canyon exit, before the water catchment, turn right up to the aforementioned saddle and from here back to the car.		
<b>Coordinate:</b> Inizio del canyon <a href="#">45.2511 5.7117</a> Fine del canyon <a href="#">45.2519 5.7093</a>		

## Rapporti:

2025-10-19 | System User |    Normale |  Completato

Automatisch importiert von Descente-Canyon.com für Canyon Infernet DC- Perfect conditions before the rain, the dead hog is still there after the first rappel. (Quelle: <https://www.descente-canyon.com/canyoning/canyon-debit/2113/observations.html>)

2025-10-11 | System User |    Normale |  Completato





Automatisch importiert von Descente-Canyon.com für Canyon Infernet RAS, cadavre de sanglier (Quelle: <https://www.descente-canyon.com/canyoning/canyon-debit/2113/observations.html>)

2025-10-11 | System User |    Normale |  Completato

Automatisch importiert von Descente-Canyon.com für Canyon Infernet RAS a part un cadavre de sanglier après le 1er rappel. (Quelle: <https://www.descente-canyon.com/canyoning/canyon-debit/2113/observations.html>)

2025-10-11 | System User |    Normale |  Completato

Automatisch importiert von Descente-Canyon.com für Canyon Infernet Attention, il y a un cadavre de sanglier après la première cascade (Quelle: <https://www.descente-canyon.com/canyoning/canyon-debit/2113/observations.html>)

2025-10-04 | System User |    Normale |  Completato


Automatisch importiert von Descente-Canyon.com für Canyon Infernet RAS (Quelle: <https://www.descente-canyon.com/canyoning/canyon-debit/2113/observations.html>)

2025-10-03 | System User |    Normale |  Completato





Automatisch importiert von Descente-Canyon.com für Canyon Infernet DC-, il commence à pas faire chaud là dedans... (Quelle: <https://www.descente-canyon.com/canyoning/canyon-debit/2113/observations.html>)

2025-09-20 | System User |    Normale |  Completato





Automatisch importiert von Descente-Canyon.com für Canyon Infernet DC mais la première cascade tapait fort (Quelle: <https://www.descente-canyon.com/canyoning/canyon-debit/2113/observations.html>)

2025-09-17 | System User |    Normale |  Completato

Automatisch importiert von Descente-Canyon.com für Canyon Infernet RAS, équipement ok (Quelle: <https://www.descente-canyon.com/canyoning/canyon-debit/2113/observations.html>)

2025-09-15 | System User |    Normale |  Completato

Automatisch importiert von Descente-Canyon.com für Canyon Infernet Fait tôt le matin, avant Arpenaz. Toujours aussi beau (Quelle: <https://www.descente-canyon.com/canyoning/canyon-debit/2113/observations.html>)

2025-09-13 | System User |    Normale |  Completato

Automatisch importiert von Descente-Canyon.com für Canyon Infernet Descente par les deux installations suspendues et par l'actif. Groupe de 4 personnes. Mains courantes en bon état. Conditions parfaites pour la descente. (Quelle: <https://www.descente-canyon.com/canyoning/canyon-debit/2113/observations.html>)

2025-09-12 | System User |    Alto |  Completato

Automatisch importiert von Descente-Canyon.com für Canyon Infernet Belle descente, bien vérifier l'état des mains courantes en fixe avant de s'y longer. (Quelle: <https://www.descente-canyon.com/canyoning/canyon-debit/2113/observations.html>)

2025-09-11 | System User |    Normale |  Completato

Automatisch importiert von Descente-Canyon.com für Canyon Infernet (Quelle: <https://www.descente-canyon.com/canyoning/canyon-debit/2113/observations.html>)

2025-09-10 | System User |    Normale |  Completato

Automatisch importiert von Descente-Canyon.com für Canyon Infernet (Quelle: <https://www.descente-canyon.com/canyoning/canyon-debit/2113/observations.html>)

2025-09-07 | System User |    Normale |  Completato

Automatisch importiert von Descente-Canyon.com für Canyon Infernet Super canyon, très ludique. (Quelle: <https://www.descente-canyon.com/canyoning/canyon-debit/2113/observations.html>)