

Altgraben

Info: La qualità di questa descrizione non è stata ancora controllata o è stata valutata negativa.

Se si conosce questo canyon, si prega di controllare questa descrizione e di inviare una segnalazione con una valutazione per questa descrizione utilizzando Segnalazioni +Nuova segnalazione. Se notate un errore, fatecelo sapere o unitevi alla comunità per correggere voi stessi questa descrizione.

Creare: 2023-03-09 20:55:29

Aggiornamento: 2023-10-16
17:17:34

Stampa: 2026-04-05 10:04:06

Paese: Deutschland / Germany **Regione:** Oberbayern / Upper Bavaria **Sottoregione:** Landkreis Garmisch-Partenkirchen **Città:** Krün

Difficoltà: non così difficile

Grado: v2 a3 III

Tempo totale: 5h30

Tempo avvicinamento: 1h30

Tempo giaro: 3h

Tempo ritorno: 1h

Altitudine di entrata: 1220m

Altitudine di uscita: 1040m

Altitudine delta: 180m

Lunghezza del canyon: 1800m

Rapel più alto: 10m

Quantità rapelli:

Transporto:

Tipo di roccia:

Area di ingresso: km²

Stagione:

Orientamento: Sud

Tempo migliore:

Valutazione: ★ 1.5 (2)

Info: ★ 0 ()

Belay: ★ 0 ()

Specialità:

Attrezzatura:

Sintesi: (traduzione alternativa)

Long running sections at the beginning, then some rappels towards the exit, making it more attractive. Hardly any slides or jumps.

Idrologia:

Accesso: (traduzione alternativa)

From Garmisch-Partenkirchen on the B2 about 14.5 km in the direction of Mittenwald, Innsbruck, then turn right to Krün (no matter which of the 2 possible exits). Take the B 11 through Krün in a northerly direction (if you have taken the first exit from the B 2, only 20 m further), then turn left into Krottenkopfstraße. At the settlement "Im Gschwand" there is a paid parking lot for hikers at the beginning of the settlement on the right or at its exit on the left. If you are coming from Innsbruck, Mittenwald, you will reach the turnoff to Krün about 7km after Mittenwald - Karwendelbahnstation on the bypass of the B 2.

Avvicinamento: (traduzione alternativa)

From Gschwand we take the narrow road heading NW, following the signposts for "Krüner Alm". After about 800 m, we keep right at the fork and follow the forest road over the Finzbach for about 50 minutes. We come to a hairpin bend with a wooden bench, signposts and an information board. Here we leave the forest road and at this junction take the narrow track that branches off to the half-right (AV hiking trail 453, signposted "Krottenkopf"). This path turns away from the Finzbach in a northerly direction and leads upwards high above the Altgraben. After the 5th wooden bridge and about 60 minutes from the wooden bench/information board, we look for a suitable area for the descent into the Altgraben (footprint available).

Giro: (traduzione alternativa)

First we walk for almost an hour, sometimes downclimbing a few smaller pools. Then the first small rappel, which is now followed in quick succession by the others. After a total of 7 downclimbs, you reach the wide gravel bed in front of the bridge, where you can get off if you want to go straight back to the car. Alternatively, there is another descent into the Finzbachklamm gorge. To do this, walk under the bridge and soon reach the approximately 60 m high waterfall down into the Finzbachklamm gorge. At the height of the rock ledge, which is washed over by the Finzbach stream coming from the right, you will find a stand on the left where you can change (recommended rope lengths for this descent 2x35 m plus climbing gear for the person changing).

Ritorno: (traduzione alternativa)

On the slope in an easterly direction in 1 hour back to Krün or through the Finzbachklamm (hiking canyon with another rappel - 18 m) in about 3 hours to the car.

Coordinate:

Inizio del canyon [47.5340 11.2332](#)

Punto di passaggio [47.5191 11.2261](#)




Parcheggio Entrata e uscita [47.5070 11.2712](#)

Punto di passaggio [47.5105 11.2635](#)




Punto di passaggio [47.5175 11.2308](#)

Fine del canyon [47.5191 11.2261](#)

Rapporti:

2023-03-09 | System User |   |  |  | |

Info: Teile der Canyonbeschreibung wurden automatisiert übernommen. Konkret die Felder Weblinks, Koordinaten, Rating, Länge des Canyon, Einfachseil Mindestens von <https://www.descente-canyon.com/canyoning/canyon/23135>

2023-03-09 | System User |  |  |  | |

Daten importiert von <https://canyon.carto.net/cwiki/bin/view/Canyons/AltgrabenCanyon.html>