

Roches II

Rivière des Roches II, Rivière des Roches

Info: La qualità di questa descrizione non è stata ancora controllata o è stata valutata negativa. Se si conosce questo canyon, si prega di controllare questa descrizione e di inviare una segnalazione con una valutazione per questa descrizione utilizzando Segnalazioni +Nuova segnalazione. Se notate un errore, fatecelo sapere o unitevi alla comunità per correggere voi stessi questa descrizione.		
Creare: 2023-03-09 20:54:36	Aggiornamento: 2024-02-18 11:57:14	Stampa: 2026-04-05 10:04:27
Paese: France Regione: Réunion (La) / Reunion Sottoregione: La Réunion / Reunion Città: Saint-Benoît		
Difficoltà: un po' difficile	Grado: v3 a4 III	Tempo totale: 3h20
Tempo avvicinamento: 35min	Tempo giaro: 2h30	Tempo ritorno: 15min
Altitudine di entrata: 130m	Altitudine di uscita: 80m	Altitudine delta: 50m
Lunghezza del canyon: 1150m	Rapel più alto: 25m	Quantità rapelli: 4
Transporto: a piedi	Tipo di roccia:	Area di ingresso: km ²
Stagione:	Orientamento:	Tempo migliore:
Valutazione: ★ 2.9 (1)	Info: ★ 0 ()	Belay: ★ 0 ()
Specialità:		
Attrezzatura: Corde: 2x25m		
Sintesi: (traduzione alternativa) River that can largely be navigated by kayak. Partly cut into lava corridors with longer walks and swims, interrupted by steps that can be rappelled, sometimes slid or jumped. This is the second-to-last part, starting at the "Bassin la Mer" or in the Grand Bras side canyon above the Bassin la Mer. It exits after the "Bassin du Chien" in the following "Bassin Jeunesse"/"B. Longor"/"Bassin Anaïs". Clarification: Contrary to the usual practice, the parts are organized with Roman numerals (I to V) and not in ascending order from top to bottom, but following the structure of Pascal Colas in his book, from bottom to top. This means that the lowest ascent part has the number I, the highest the number V. In the following, we are dealing with part II, i.e. the 2nd part from the bottom, which is also the 4th part from the top. In some cases, sections II and I are not separated, e.g. in the writings and in Ricaric's book, where only the "Rivière des Roches" is mentioned. The transparency of the descriptions also suffers from the fact that, for example, the entry points are indicated differently. Pascal Colas, for example, wants to enter part II via the orographic right-hand side stream Grand Bras, while others only start the descent at the outflow of the "Bassin la mer". In some descriptions, Part I overlaps with Part II when the entry into the last Part I is above the "Bassin Chien" and not at the "Bassin Longor", as described elsewhere. In addition, the names of the individual lake-like pools are not uniform. For example, the large pond named "Bassin Longor" by Ricaric is called "Bassin Jeunesse" on openstreetmap, while Pascal Colas refers to it as the "grand bassin après le bassin du Chien", i.e. the large basin after the Bassin des Hundes. Other maps also use the term "Bassin Anaïs". However, there is agreement on the names "Bassin la Mer" and "Bassin la Paix". In some cases - especially in Ricaric's work - distinctive places are given their own names; see "Tour" for more details. The structure of Pascal Colas is used here with certain modifications. The descriptions (parts I and II) at descentecanyon.com also correspond to this.		
Idrologia:		
Accesso: (traduzione alternativa) We leave the highway N2 between Bras-Panon and St. Benoit and drive to the Bassin la Paix in the Rivière des Roches (see map at photos). Here we park the car.		

Avvicinamento: (traduzione alternativa)

Either at the lower exit of the "Bassin la Mer" or already in the orographic right side canyon Grand Bras. The access here is after the bridge over which the access path leads at the exit, on the right down to the stream.

Giro: (traduzione alternativa)

If we enter via Grand Bras, a 30m step (25m/5m) awaits us before we reach the Bassin la Mer.

A 3m step follows after the B. la Mer. After the following 700m walk and swim, we see "la Grande Arche", a natural arch. About 300m further on we can jump into the Bassin du Chien (7m). This penultimate part exits with the Bassi njeunesse that follows directly after.

Ritorno: (traduzione alternativa)

We can exit here on the right, up to the access path and on this down to the car.

However, it is usual to continue the descent in the lowest part (I), see description there.

Coordinate:





Inizio del canyon [-21.0337 55.6643](#)

Fine del canyon [-21.0310 55.6713](#)




Partenza alternativa del canyon [-21.0350 55.6624](#)

Parcheggio Entrata e uscita [-21.0232 55.6707](#)

Rapporti:

2025-11-06 | System User |   |  Normale |  Completato

Automatisch importiert von Descente-Canyon.com für Canyon Roches II Fait à 4 en moins de 2 heures. On a ajouté une cordelette au premier rappel sur l'arbre. (Quelle: <https://www.descente-canyon.com/canyoning/canyon-debit/21453/observations.html>)

2023-03-09 | System User |   |   | |

Daten importiert von <https://canyon.carto.net/cwiki/bin/view/Canyons/RochesIICanyon.html>

Parti:

Roches II, v3 a4 III, 35min+2h30+15min

Roches I, v3 a4 III, 30min+3h+15min