

Faule Wand Tal









Faule-Wand-Tal, Birkental

Creare: 2023-03-09 20:54:06	Aggiornamento: 2023-10-14 09:16:21	Stampa: 2026-04-05 10:04:49
Paese: Österreich / Austria Regione: Tirol Sottoregione: Bezirk Reutte Città: Hinterhornbach		
Difficoltà: molto difficile	Grado: v6 a3 V	Tempo totale: 7h30
Tempo avvicinamento: 2h30	Tempo giaro: 4h30	Tempo ritorno: 30min
Altitudine di entrata: 1640m	Altitudine di uscita: 1175m	Altitudine delta: 465m
Lunghezza del canyon: 900m	Rapel più alto: 55m	Quantità rapelli:
Transporto: Bici/Mountainbike	Tipo di roccia:	Area di ingresso: 2.00km ²
Stagione:	Orientamento:	Tempo migliore:
Valutazione: ★ 5 (2)	Info: ★ 2 (1)	Belay: ★ 2 (1)
Specialità:		
Attrezzatura: Utensile da trapano,		
Sintesi: (traduzione alternativa) rappel canyon		
Idrologia:		
Accesso: (traduzione alternativa) From Reutte on the 198 up the Lech valley to Stanzach. 500 m after the center of Stanzach turn right, cross the Lech and drive 2.4 km to Vorderhornbach. There we take the Hornbacher Landstraße L264 and drive to Hinterhornbach, cross the hamlet and continue in the valley to the no driving sign before the bridge. Here we park our car in a suitable place.		
Avvicinamento: (traduzione alternativa) The access to the exit can be shortened by MTB otherwise we walk down to the Hornbach, cross it and then walk on the orographic. right side of the Hornbach stream up towards Petersbergalpe. Soon we cross a wide gravel bed that flows down from the Karlestal. Later the forest road crosses to the orographic left side of the Hornbach. However, we stay here on the orographic. right side and follow the Schöneckersteig (hiking trail 432), which winds up in many switchbacks on the orographic. left side of the Faule Wand valley. At 1555 m above sea level, the path turns abruptly in a westerly direction and flattens out. At this right bend we turn in the opposite direction (east) and, crossing the steep slopes, look for the access to the stream. We reach it at the foot of a waterfall about 40 m high. It is also possible to enter above this waterfall. To do this, the turnoff from the trail must be made about 500 meters later and the traverse into the canyon must be made 80 to 100 meters higher (above a small rock wall, but just below the high prominent rock wall). This gives you five nice rappels in addition. Presumably it is also possible to enter below the Kreuzkarsee. The access is then longer but much more comfortable. The uppermost part, however, has not yet been explored.		
Giro: (traduzione alternativa) Consequence mostly higher rappel. In some cases, quite narrow forced passages have to be mastered. These can be critical at higher water levels. The rock structure is very varied and mostly very grippy.		
Ritorno: (traduzione alternativa) Once in the valley, we exit onto the Schöneckersteig trail to the right, soon reaching the forest path and returning to the car on it.		
Coordinate: Inizio del canyon 47.3359 10.4239 Fine del canyon 47.3436 10.4225 Parcheggio Entrata e uscita 47.3578 10.4495 Partenza alternativa del canyon 47.3369 10.4227		





Rapporti:

2023-03-09 | System User |   | |

Info: Teile der Canyonbeschreibung wurden automatisiert übernommen. Konkret die Felder Weblinks, Koordinaten, Rating, Länge des Canyon, Einfachseil Mindestens von <https://www.descente-canyon.com/canyoning/canyon/23851>

2023-03-09 | System User |       |   | |

Daten importiert von <https://canyon.carto.net/cwiki/bin/view/Canyons/FauleWandTalCanyon.html>

2022-10-16 | Christoph Cramer |       |    |    |  Normale |  Completato

To the exit by MTB (15 min), upper entrance not found, in retrospect first go at the sharp bend towards the lower entrance and look at terrain. Many entanglements. Anchorages OK. (traduzione alternativa)