






Vallon du Monar aval (II)

Vallon du Monar, Clue de Clans

Creare: 2023-03-09 20:55:32	Aggiornamento: 2023-12-20 15:54:25	Stampa: 2026-04-05 10:04:37
Paese: France Regione: Provence-Alpes-Côte-d'Azur / Provence-Alpes-Cote d'Azur Sottoregione: Alpes-Maritimes Città: Clans		
Difficoltà: non così difficile	Grado: v3 a2 III	Tempo totale: 3h32
Tempo avvicinamento: 2min	Tempo giaro: 3h20	Tempo ritorno: 10min
Altitudine di entrata: 490m	Altitudine di uscita: 300m	Altitudine delta: 190m
Lunghezza del canyon: 2500m	Rapel più alto: 25m	Quantità rapelli: 6
Transporto: Auto facoltativa	Tipo di roccia:	Area di ingresso: 14.00km ²
Stagione: giugno - settembre	Orientamento: Sud	Tempo migliore:
Valutazione: ★ 2.9 (1)	Info: ★ 2 (1)	Belay: ★ 0 ()
Specialità:		
Attrezzatura: Corde: 2x30m		
Sintesi: (traduzione alternativa) Varied rappel and hiking canyon		
Idrologia:		
Accesso: (traduzione alternativa) From Nice, head north into the Tineetal valley (D 2205 towards Isola) as far as Pont de Clans. This is the parking exit. As you should not annoy the local residents by parking your car here, drive about 200m further to a parking lot at the junction of the road to Clans. Drive up to Clans in a second vehicle (D 55) until you reach a sharp leftward hairpin bend after 4.5 km, which lies directly under a high-voltage power line. Turn right at the hairpin bends and follow the narrow tarred road slightly downhill for 300 m around the ridge. Turn left at the next Y-junction (slightly uphill, then flat) and after 500 m turn sharp right (signpost "pont romain") and follow the gravel road for 1 km directly to the entry point at the bridge.		
Avvicinamento: (traduzione alternativa) Above the bridge directly into the stream. If you only have 1 vehicle available, you can also climb up on a path (then access approx. 1 hour)		
Giro: (traduzione alternativa) This canyon, which is not suitable for beginners due to its length, has a very long hiking route in the middle section, which, however, practically always runs in an incised canyon environment and offers only a few escape routes. The start and exit in particular offer fascinating abseils. Towards the exit, below the Chapelle St Sebastien, there is a rockslide that has to be climbed over.		
Ritorno: (traduzione alternativa) Shortly before reaching the Pont de Clans, turn right on the marked "sortie canyon" path up to the road and then right to the parking lot. An exit is possible beforehand at the water drainage. This leads up to the road, which you reach just above the chapel. In this case, park the car (possibly the lower one) at the chapel.		
Coordinate: Inizio del canyon 43.9929 7.1525 Fine del canyon 43.9749 7.1409 Parcheggio all'entrata 43.9933 7.1527 Parcheggio in uscita 43.9792 7.1433		

Rapporti:

2023-04-19 | Daniel Sturm |    |  | |  Non fatto
Coordinates and description edited. (traduzione alternativa)

2023-03-09 | System User |   |  |  | |
Daten importiert von <https://canyon.carto.net/cwiki/bin/view/Canyons/MonarIIcanyon.html>