

Barranco de las Palmas

de las Palmas, Palmas

Info: La qualità di questa descrizione non è stata ancora controllata o è stata valutata negativa.

Se si conosce questo canyon, si prega di controllare questa descrizione e di inviare una segnalazione con una valutazione per questa descrizione utilizzando Segnalazioni +Nuova segnalazione. Se notate un errore, fatecelo sapere o unitevi alla comunità per correggere voi stessi questa descrizione.

Creare: 2023-03-09 20:53:15

Aggiornamento: 2023-11-10
15:30:35

Stampa: 2026-04-06 12:04:53

Paese: España / Spain **Regione:** Canarias / Canary Islands **Sottoregione:** Las Palmas **Città:** Aldea Blanca

Difficoltà: un po' difficile

Grado: v4 a1 III

Tempo totale: 4h30

Tempo avvicinamento: 1h30

Tempo giaro: 2h

Tempo ritorno: 1h

Altitudine di entrata: 650m

Altitudine di uscita: 400m

Altitudine delta: 250m

Lunghezza del canyon: 1500m

Rapel più alto: 55m

Quantità rapelli: 5

Transporto: a piedi

Tipo di roccia:

Area di ingresso: km²

Stagione:

Orientamento: Sud-Est

Tempo migliore:

Valutazione: ★ 2.1 (2)

Info: ★ 0 ()

Belay: ★ 0 ()

Specialità:

Attrezzatura:

Corde: 2x60m

Sintesi: (traduzione alternativa)

Short rappel canyon, open and (at least mostly) dry

Idrologia:

Accesso: (traduzione alternativa)

We leave the highway GC_1 (Las Palmas - Maspalomas) at El Doctoral (exit 30/32) and take the GC_105 for 3.5 km northward to Aldea Blanca. Upon reaching the village, we keep right uphill to the end of the village (highest part of the village). Here, to the north, somewhat separated from the village, we can see a large masonry box, the soccer stadium. From the tarred road running east-west at the northern edge of the village, we follow the signpost 'Gallego los Sitios' to an inconspicuous dirt road, which we follow (at a distance of about 50 m to the left, past the soccer stadium) for about 300 m in a NNW direction (270 m above sea level) - P1. There an even more inconspicuous track branches off to the left, which first leads in a southeasterly direction around the slope and then in long serpentine up to the ridge (approx. 2.2 km after the junction, 460 m a.s.l.). Now it moves northward on the ridge between the Bco. de Tirajana (lower right) and the Bco. de las Palmas (lower left). After passing a rock tower (Mojón), it rises again sharply and we reach a ruined house at the end of the path (about 4.7 km after the turnoff, 720 m a.s.l.), the starting point for the entry into the Bco. de Tirajana. - P3. this track is only passable with an off-road vehicle from the exit and even then not unproblematic. so that this ascent makes sense, a second off-road vehicle is to be parked at the end of the barranco. This end point is reached by turning left 1.6 km after leaving GC_1 from GC_105 onto a track that first leads between walled and covered fruit orchards, later passing between some houses ('La Florida', approx. 2.2 km from junction GC_105), to then climb slightly northwards about 300 m further into the Bco. de las Palmas that ends here. You pass a homestead with large tanks and park the jeep when there is no more usable track to find. If necessary, you can get to the homestead with a normal car - P2. After the experience made, however, it is recommended to park the only vehicle necessary for the tour where the four-wheel drive road (300 m NNW of the village) branches off to the left of the original track - P1 (from here the access is described).

Avvicinamento: (traduzione alternativa)

From the car parked at the junction - P1 - you can of course follow the 4x4 track described in more detail above to its exit. however, a modified access is recommended. To do this, we follow the dirt road used until the parking place - P1 - straight on; it rises continuously above the Bco. de Tirajana, located on the lower right. The track crosses a small ditch at about 460 meters above sea level, on the opposite slope there is an uninhabited house (up to here access is possible). Here we climb on the orographic right side of the ditch up to the saddle below the already mentioned rock tower ('Degollada de Mojón'). Here we meet the four-wheel drive track that was described above as the access road. From here we reach the streambed (650 m a.s.l.) at a wide dam wall (?) with a small reed pond behind it.

Giro: (traduzione alternativa)

5 Rappels. If necessary, the swimming pump before (our) exit can be bypassed on the left above.

Ritorno: (traduzione alternativa)

Either to the exit of the canyon (if the vehicle is parked there) or - recommended and described here - after the first narrow passage (with swimming pool - Jan. 2009), which can be found about 1 km (boulder entanglement) below the high rappel, up the ditch descending from the orographic left to the rock tower ('Mojón') and then beyond down the ascent path back to the car.

Coordinate:

Inizio del canyon [27.8499 -15.5231](#)

Fine del canyon [27.8480 -15.5146](#)

Parcheggio Entrata e uscita [27.8432 -15.4908](#)

Punto di passaggio [27.8492 -15.5134](#)

Punto di passaggio [27.8498 -15.5118](#)

Parcheggio all'entrata [27.8509 -15.5223](#)





Parcheggio in uscita [27.8382 -15.5038](#)

Fine del canyon alternativo [27.8390 -15.5044](#)

Rapporti:

2024-06-16 | System User |   | |

Información: Partes de la descripción del cañón se han importado automáticamente. Concretamente, los campos Ruta GPS, Topografía de <https://www.docuwiki.infobarrancos.es/doku.php?id=barrancos:canarias:palmas>

2023-03-09 | System User |   |   | |

Info: Teile der Canyonbeschreibung wurden automatisiert übernommen. Konkret die Felder Weblinks, Koordinaten, Rating, Länge des Canyon, Einfachseil Mindestens von <https://www.descente-canyon.com/canyoning/canyon/22162>

2023-03-09 | System User |   |   | |

Daten importiert von <https://canyon.carto.net/cwiki/bin/view/Canyons/DelasPalmasCanyon.html>