

# Wieslergraben (Voglau)

**Info: La qualità di questa descrizione non è stata ancora controllata o è stata valutata negativa.**

Se si conosce questo canyon, si prega di controllare questa descrizione e di inviare una segnalazione con una valutazione per questa descrizione utilizzando Segnalazioni +Nuova segnalazione. Se notate un errore, fatecelo sapere o unitevi alla comunità per correggere voi stessi questa descrizione.

<b>Creare:</b> 2023-03-09 20:49:55	<b>Aggiornamento:</b> 2025-10-01 13:55:12	<b>Stampa:</b> 2026-04-06 01:04:21
------------------------------------	---	------------------------------------

**Paese:** Österreich / Austria **Regione:** Salzburg **Sottoregione:** Bezirk Salzburg-Umgebung **Città:** Strobl

<b>Difficoltà:</b> non così difficile	<b>Grado:</b> v3 a2 II	<b>Tempo totale:</b> 2h15
<b>Tempo avvicinamento:</b> 30min	<b>Tempo giaro:</b> 1h15	<b>Tempo ritorno:</b> 30min
<b>Altitudine di entrata:</b> 1020m	<b>Altitudine di uscita:</b> 820m	<b>Altitudine delta:</b> 200m
<b>Lunghezza del canyon:</b> m	<b>Rapel più alto:</b> 30m	<b>Quantità rapelli:</b> 13
<b>Transporto:</b> a piedi	<b>Tipo di roccia:</b> limestone	<b>Area di ingresso:</b> km <sup>2</sup>
<b>Stagione:</b>	<b>Orientamento:</b> Sud	<b>Tempo migliore:</b>
<b>Valutazione:</b> ★ 2 (1)	<b>Info:</b> ★ 0 ()	<b>Belay:</b> ★ 0 ()

**Specialità:**

**Attrezzatura:**

Corde: 2x30m

**Sintesi:** (traduzione alternativa)

Remote and rarely climbed canyon; several springs and tributaries from Hohe First, Riedbachhöhle, Moosangerlalm, Schotterloch and Freithöfel; slippery limestone; very dangerous in high water or rain! Emergency exit possible in the middle section; several abseiling points in the watercourse; exposure south; first ascent probably in the 90s (three old belays). 10 new anchors were set in July 2022.

**Idrologia:**

**Accesso:** (traduzione alternativa)

From Salzburg Süd via the A10 to the Golling exit. Then continue on the B102 (Lammertalstraße) towards Abtenau. At "Voglauerhof", turn left over the Lammer bridge and then immediately left again. Follow the mountain road to the large parking lot at Pichl (47°36'03,00 N, 13°17'55,00 E) where you park your car. From the Pichl parking lot (by bike or on foot), follow the wide forest road for approx. 350m towards Postalm until you reach the first bridge that crosses the Aubach (barriers with a driving ban). Cross the stream here and follow the approx. 3.5 km long forest road (small Wiesler-Moserangerl). After a while there is another bridge over the Marchgraben. Continue alongside the stream until you reach a prominent junction (signs klein Wiesler-Moserangerl 1.5h). Turn left here and continue past the Freithöfelhütte until you reach a small bridge (exit Weiselgraben 818m).

**Avvicinamento:** (traduzione alternativa)

From the bridge (exit/water control) follow the forest road uphill towards Wiesleralm. After a few hairpin bends, go straight over a bridge and continue along until you reach a wooden fence. Immediately after the wooden fence, walk down another 20m through rough terrain to the stream. Entry at approx. 1020m.

**Giro:** (traduzione alternativa)

The remote Wieslergraben is a lime canyon with short abseiling sections, although it is not deep. The canyon can be very challenging, especially in spring or after rainfall. Two beautiful, narrow parts (one in the upper and one in the lower part of the canyon) are interrupted by a rather uninteresting open middle section (where an emergency exit would also be possible). You can't see into the canyon from the path, which makes some beautiful individual sections all the more surprising. The key point is an aquatic 30m abseil (bolts somewhat hidden) in the lower cut part of the canyon. Here the arrival pool is not visible from above (the second step may be slideable or jumpable). The canyon then opens up and small steps, scrambles and walking terrain follow until you are back at the bridge at 818m.

**Ritorno:** (traduzione alternativa)

Exit the streambed directly at the bridge on the right. Then follow the wide forest road for approx. 4 km back to the Pichl/Voglau hiking parking lot.





**Coordinate:**

Fine del canyon [47.6329 13.2941](#)

Parcheggio Entrata e uscita [47.6000 13.2980](#)

Inizio del canyon [47.6406 13.3011](#)

**Rapporti:**

2023-03-09 | System User |   |  |  | |

Daten importiert von <https://www.canyoning.or.at/index.php/liste-aller-canyons/593-wieslergraben-voglau>