

# Artuby du Plan d'Anelle (IIb)

Artuby du Bargème, Artuby IIb

<b>Info : La qualité de cette description n'a pas encore été vérifiée ou a été jugée mauvaise.</b> Si vous connaissez ce canyon, merci de vérifier cette description et de déposer un rapport avec une note pour cette description en utilisant Rapports + <i>Nouveau rapport</i> . Si vous constatez une erreur, merci de nous en faire part ou de rejoindre la communauté afin de corriger vous-même cette description.		
<b>Créer:</b> 2023-03-09 20:53:48	<b>Mettre à jour:</b> 2024-03-06 11:09:09	<b>Imprimer:</b> 2026-05-30 10:05:11
<b>Pays:</b> France <b>Région:</b> Provence-Alpes-Côte-d'Azur / Provence-Alpes-Cote d'Azur <b>Sous-région:</b> Var <b>Ville:</b> Bargème		
<b>Difficulté:</b> moins difficile	<b>Niveau:</b> v2 a3 II	<b>Temps total:</b> 3h15
<b>Temps approche:</b> 1h	<b>Temps tour:</b> 2h	<b>Temps de retour:</b> 15min
<b>Altitude d'entrée:</b> 865m	<b>Altitude de sortie:</b> 840m	<b>Altitude du delta:</b> 25m
<b>Longueur du canyon:</b> 1000m	<b>Rapelle le plus haut:</b> 8m	<b>Nombre de rapelles:</b> 2
<b>Transport:</b> à pied	<b>Type de roche:</b>	<b>Zone de prise d'eau:</b> km <sup>2</sup>
<b>Saison:</b>	<b>Orientation:</b>	<b>Meilleur moment:</b>
<b>Évaluation:</b> ★ 2.1 (1)	<b>Info:</b> ★ 0 ()	<b>Belay:</b> ★ 0 ()
<b>Spécialités:</b>		
<b>Matériel:</b> Cordes: 1x25m		
<b>Résumé:</b> (traduction alternative) Swimming and hiking canyon with an interesting passage with a natural arch. This is the lower part (3rd narrows) of an Artuby ascent, which is called "Artuby du Plan d'Anelle" on descente-canyon.com and also includes an upper part of the gorge (with 2 narrows). The parts we have climbed here are called "Artuby du Bargème".		
<b>Hydrologie:</b>		
<b>Accès:</b> (traduction alternative) We drive from the Route Napoleon Grasse - Castellane. We drive 44 km from Grasse and 19 km from Castellane (in the opposite direction) to the group of houses known as Le Logis du Pin. Here we turn south at the traffic circle onto the D21 and after 13.1 km we reach a tarred road branching off to the north. About 500m further on, we would see the old Artuby bridge "Pont de la Souche" from the 17th century on the right. So we drive into this tarred road, past an old house with a wayside shrine and after about 150m (from D21) keep left onto the dirt road. We now drive as far as is legally and actually possible with our car. After 1400m from D21 at the latest, we park the car for the exit. We take the second car back to the D 21, then turn left (O) on the D 21. After 3.6 km we turn left uphill and after another 6 km we reach the village of Bargème on the D 37. We drive past the large parking lot and continue on a well-maintained road towards Saint-Laurent. Keep left at each fork in the road. After 2.1 km from Bargème, we come to a chapel on the right-hand side of the road. We can park our second car here.		
<b>Approche:</b> (traduction alternative) From the chapel we walk further down the slope. After 150m we turn left and shortly after we pass a farm with a well on its right side. Follow the trail ("Montée du Moulin"), first along hedges, later through the forest down to the Artuby valley bottom. Before the path climbs again to the old bridge over the Artuby, we take the entry at a ford.		
<b>Tour:</b> (traduction alternative) First, under the old bridge, it goes down between rock walls that frame the river. There are several possible jumps (fixed ropes). Finally, we come to the "key point", the Fesldurchbruch with the natural arch. Here you can either follow the walk of the water or bypass the whirlpools on a kind of via ferrata. A little later you are then at the exit-		
<b>Retour:</b> (traduction alternative) Turn left up onto the path and follow it - always parallel to the stream - to the car.		

**Coordonnées:**

Départ du Canyon [43.7385 6.5342](#)





Fin du Canyon [43.7332 6.5391](#)

Parking à la sortie [43.7223 6.5384](#)

Parking à l'entrée [43.7300 6.5710](#)

**Rapports:**

---

2023-03-09 | System User |   |  |  | |

Daten importiert von <https://canyon.carto.net/cwiki/bin/view/Canyons/ArtubyduPlandAnelleCanyon.html>