





Mühlgraben

Mühlgraben, Krampengully

Info : La qualité de cette description n'a pas encore été vérifiée ou a été jugée mauvaise. Si vous connaissez ce canyon, merci de vérifier cette description et de déposer un rapport avec une note pour cette description en utilisant Rapports + <i>Nouveau rapport</i> . Si vous constatez une erreur, merci de nous en faire part ou de rejoindre la communauté afin de corriger vous-même cette description.		
Créer: 2023-03-09 20:50:02	Mettre à jour: 2025-08-30 21:26:32	Imprimer: 2026-05-30 10:05:12
Pays: Österreich / Austria Région: Steiermark Sous-région: Bezirk Bruck-Mürzzuschlag Ville: Neuberg an der Mürz		
Difficulté: moins difficile	Niveau: v3 a2 IV	Temps total: 2h10
Temps approche: 35min	Temps tour: 1h30	Temps de retour: 5min
Altitude d'entrée: 900m	Altitude de sortie: 762m	Altitude du delta: 138m
Longueur du canyon: m	Rapelle le plus haut: 25m	Nombre de rappelles:
Transport: Voiture facultative	Type de roche:	Zone de prise d'eau: km ²
Saison:	Orientation: Sud	Meilleur moment:
Évaluation: ★ 2.1 (1)	Info: ★ 0 ()	Belay: ★ 0 ()
Spécialités:		
Matériel:		
Résumé: (traduction alternative) Narrow and scenically impressive rappel canyon, especially interesting in spring. Unfortunately short, lots of wood and very poor protection in places. Can be combined with the Falkenstein via ferrata		
Hydrologie:		
Accès: (traduction alternative) Follow the B23 from Neuberg a.d. Mürz in the direction of Mariazell. Park at a wood storage area about 500m after passing the small village of Krampen on the left. Alternatively, follow the B23 to the bridge over the Mürz dammed up here - further parking facilities behind the bridge. Alternative route: Take the 2nd car to the Falkensteineralm.		
Approche: (traduction alternative) Access via the marked descent from the Falkenstein via ferrata or via the via ferrata itself (D/E or C/D). From the gorge exit briefly into the canyon and then steeply on the orographic left side of the gorge to a ridge above the gorge. Then descend in pastureland to the start of the gorge. Alternative route: 2nd car access to the Falkensteineralm.		
Tour: (traduction alternative) After some very woody downclimbs you are in front of a very nice 18m rappel (glued anchor right), The next two low steps can be rappelled. At the next two abseils formed by clamping wood, anchors are missing - the steeper first should be re-secured, because the tape loop around the rock as well as the ancient lug are not trustworthy, the second can be downclimbed. After a few steps you reach an open rock basin. Here it is essential to use the orographic right tree as rappelling point - the rappelling routes from the sling on the left leads over an extremely unstable tree entanglement. Two nice rappels (15m, 25m) lead to the canyon exit. Beautiful limestone tuff deposits at the higher waterfalls.		
Retour: (traduction alternative) Descend along the stream via climbing tracks to the road		
Coordonnées: Départ du Canyon 47.6735 15.5321 Parking à la sortie 47.6697 15.5321 Parking à l'entrée 47.6734 15.5248 Fin du Canyon 47.6718 15.5331		

Rapports:

2023-03-09 | System User |   |  |  | |

Daten importiert von <https://canyon.carto.net/cwiki/bin/view/Canyons/MuehlgrabenCanyon.html>