

Rentadors

Torrent des Rentadors, Torrent de Rentadors, Riera Major

Info : La qualité de cette description n'a pas encore été vérifiée ou a été jugée mauvaise. Si vous connaissez ce canyon, merci de vérifier cette description et de déposer un rapport avec une note pour cette description en utilisant Rapports + <i>Nouveau rapport</i> . Si vous constatez une erreur, merci de nous en faire part ou de rejoindre la communauté afin de corriger vous-même cette description.		
Créer: 2023-03-09 20:52:07	Mettre à jour: 2023-10-14 09:16:12	Imprimer: 2026-05-31 01:05:29
Pays: España / Spain Région: Cataluña / Catalunya Sous-région: provincia de Gerona / Provincia de Girona Ville: Viladrau		
Difficulté: un peu difficile	Niveau: v4 a4 II	Temps total: 5h30
Temps approche: 1h40	Temps tour: 3h	Temps de retour: 50min
Altitude d'entrée: 1100m	Altitude de sortie: 760m	Altitude du delta: 340m
Longueur du canyon: 1600m	Rapelle le plus haut: 30m	Nombre de rapelles: 8
Transport: à pied	Type de roche:	Zone de prise d'eau: km ²
Saison:	Orientation: Nord-Ouest	Meilleur moment:
Évaluation: ★ 1.5 (2)	Info: ★ 0 ()	Belay: ★ 0 ()
Spécialités:		
Matériel: Cordes: 1x30+1x35		
Résumé: (traduction alternative) Forest gorge for collectors with usually a good water flow rate. A few years ago, I read information on an internet portal that a landowner gets into trouble if you access the water via his property.		
Hydrologie:		
Accès: (traduction alternative) From the French-Spanish border. Coming from the French-Spanish border, about 10 km after passing Girona, we leave the AP-7 and change to the C 25 ('Eix transversal') in the direction of Vic, Lleida. After about 35 km in a westerly direction we turn left onto the G 520 and about 5 km further on we come to Viladrau. We cross the town in the direction of Vic. After the last houses on the right side of the road, the road goes northward into the forest, describes here a 180 degree bend again to the south, and then bends to the west. About 400 m after the last houses of Viladrau, a single house stands here on the right side of the road in a forest clearing. A few meters further on, a dirt road turns off to the left at a sharp angle. It first leads us down to the small river, crosses it and then goes up in a southwesterly direction. A few hundred meters after the left turn and about 2 km from the tarred road we come to a gate. Park the car here.		
Approche: (traduction alternative) Continue along the dirt road and at the exit of the next open area, take the dirt road that branches off to the left uphill to a farmstead. From here, take the footpath in a southerly direction. About 500 m further on, we pass the Ermita de l'Erola and follow the path uphill. After a while, you will see the abandoned monastery of Sant Segimon on the left above the path. A little later we reach a dirt road and shortly afterwards the saddle with the 3 crosses (1225 m above sea level). Here we take the only slightly marked path on the right down to the stream.		
Tour: (traduction alternative) 13 rappel in mostly open terrain.		
Retour: (traduction alternative) At the latest, where the track crosses the stream, out to the right and on the track to the hamlet of Can Gat. Continue on the dirt road first in a northerly direction. The track then makes a right turn, crosses a stream and about 500 m after this stream in a northerly direction we meet again our junction at the access. About 600 m further on the slope we come back to the car.		

Coordonnées:

Départ du Canyon [41.8192 2.3504](#)

Fin du Canyon [41.8314 2.3567](#)

Parking à l'entrée et à la sortie [41.8450 2.3704](#)




Point de repère [41.8335 2.3634](#)

Point de repère [41.8220 2.3544](#)


Rapports:

2024-06-16 | System User |   | |

Información: Partes de la descripción del cañón se han importado automáticamente. Concretamente, los campos Ruta GPS, Topografía de <https://www.docuwiki.infobarrancos.es/doku.php?id=barrancos:girona:rentadors>

2023-03-09 | System User |    | |

Info: Teile der Canyonbeschreibung wurden automatisiert übernommen. Konkret die Felder Weblinks, Koordinaten, Rating, Länge des Canyon, Einfachseil Mindestens von <https://www.descente-canyon.com/canyoning/canyon/21705>

2023-03-09 | System User |    | |

Daten importiert von <https://canyon.carto.net/cwiki/bin/view/Canyons/RentadorsCanyon.html>