




# Molassa

Torrente Molassa

<b>Info : La qualité de cette description n'a pas encore été vérifiée ou a été jugée mauvaise.</b> Si vous connaissez ce canyon, merci de vérifier cette description et de déposer un rapport avec une note pour cette description en utilisant Rapports + <i>Nouveau rapport</i> . Si vous constatez une erreur, merci de nous en faire part ou de rejoindre la communauté afin de corriger vous-même cette description.		
<b>Créer:</b> 2023-03-09 20:52:43	<b>Mettre à jour:</b> 2024-03-25 11:50:03	<b>Imprimer:</b> 2026-05-30 10:05:00
<b>Pays:</b> Italia / Italy <b>Région:</b> Friuli Venezia Giulia <b>Sous-région:</b> Pordenone <b>Ville:</b> Barcis		
<b>Difficulté:</b> moins difficile	<b>Niveau:</b> v1 a3 II	<b>Temps total:</b> 1h15
<b>Temps approche:</b> 5min	<b>Temps tour:</b> 35min	<b>Temps de retour:</b> 35min
<b>Altitude d'entrée:</b> 390m	<b>Altitude de sortie:</b> 350m	<b>Altitude du delta:</b> 40m
<b>Longueur du canyon:</b> m	<b>Rapelle le plus haut:</b> m	<b>Nombre de rapelles:</b>
<b>Transport:</b>	<b>Type de roche:</b>	<b>Zone de prise d'eau:</b> km <sup>2</sup>
<b>Saison:</b>	<b>Orientation:</b>	<b>Meilleur moment:</b>
<b>Évaluation:</b> ★ 3 (1)	<b>Info:</b> ★ 0 ( )	<b>Belay:</b> ★ 0 ( )
<b>Spécialités:</b>		
<b>Matériel:</b>		
<b>Résumé:</b> (traduction alternative) Shapely and narrow but easily passable gorge that you can walk down and up. At the exit of the canyon waits the great canyon of Cellina with huge pools and cold water. The Molassa and the Torrente Alba can be combined to a nice round: Descent Molassa to the mouth of the Cellina, then back through the gorge to the mouth of the Torrente Alba through which you can hike back to the parking lot.		
<b>Hydrologie:</b>		
<b>Accès:</b> (traduction alternative) A23 to Ossopo exit, then direction San Daniele del Friuli. Before reaching San Daniele, turn right towards Ragona and continue through Pinzano, Lestans and Sequals towards Maniago. From Maniago follow the signs for Val Cellina. After the first long tunnel turn right towards Andreis. Large parking lot on the right.		
<b>Approche:</b> (traduction alternative) Along the road towards Molassa, the canyon of Torrente Alba is crossed 2x, the Torrente Molassa 1x. Before reaching the village of Molassa, descend to the right over a dry streambed to the stream of the same name.		
<b>Tour:</b> (traduction alternative) Molassa to the mouth of Alba: narrow gorge with some slides and a 1.5m jump. Mouth of Alba to Cellina: beautifully shaped gorge with some pools and easy downclimbs. Can be climbed up and down without any problems. Torrente Alba back to the parking lot: Narrow parts alternate with other parts - small waterfalls (1-2m) - can also be climbed ascent (hand rope helps for weaker participants).		
<b>Retour:</b> (traduction alternative) If you walk back through the Alba, you will end up directly at the parking lot. Alternatively, you can walk back via the old road above the canyon, but this road is closed off by a massive iron gate, which is not always open. When the gate is closed, slender canyoneers can squeeze through a gap of about 30 cm (check beforehand) You can also hike back upstream through the canyon of the Cellina. The canyon exits at the Barcis reservoir (parking fee)		
<b>Coordonnées:</b> Départ du Canyon <a href="#">46.1950 12.5932</a> Parking à l'entrée et à la sortie <a href="#">46.1970 12.6068</a> Fin du Canyon <a href="#">46.1903 12.5929</a>		

**Rapports:**

2023-03-09 | System User |    |  |  | |

Daten importiert von <https://canyon.carto.net/cwiki/bin/view/Canyons/MolassaCanyon.html>