

Bief a la Dame

Gorges du Bief à la Dame

Info : La qualité de cette description n'a pas encore été vérifiée ou a été jugée mauvaise. Si vous connaissez ce canyon, merci de vérifier cette description et de déposer un rapport avec une note pour cette description en utilisant Rapports + <i>Nouveau rapport</i> . Si vous constatez une erreur, merci de nous en faire part ou de rejoindre la communauté afin de corriger vous-même cette description.		
Créer: 2023-03-09 20:51:52	Mettre à jour: 2024-01-04 16:15:13	Imprimer: 2026-05-30 10:05:00
Pays: France Région: Auvergne-Rhône-Alpes Sous-région: Ain Ville: Le Poizat		
Difficulté: moins difficile	Niveau: v3 a3 II	Temps total: 1h45
Temps approche: 10min	Temps tour: 1h30	Temps de retour: 5min
Altitude d'entrée: 725m	Altitude de sortie: 610m	Altitude du delta: 115m
Longueur du canyon: 1100m	Rapelle le plus haut: 22m	Nombre de rappelles: 9
Transport: Voiture facultative	Type de roche:	Zone de prise d'eau: km ²
Saison:	Orientation: Nord	Meilleur moment:
Évaluation: ★ 1.4 (1)	Info: ★ 0 ()	Belay: ★ 0 ()
Spécialités:		
Matériel: Cordes: 2x25m		
Résumé: (traduction alternative) Forest canyon for rappeling		
Hydrologie:		
Accès: (traduction alternative) In Geneva (after the border), we join the A 40 highway (Autoroute Blanche) in the direction of Lyon. We drive on this highway for about 46 km. After passing through the 3rd tunnel, we pass the elongated Lac Sylans, which lies to the left below (south) of the A 40. At the exit directly at the western exit of the lake (towards Nantua), we leave the A 40, join the D 1084 (the former N 84) and drive on it in the opposite direction along Lac Sylans for almost exactly 5 km. Then we turn right onto the D 55 B. Follow this road uphill in the forest for just over 500 m in a southerly direction. The road then crosses "our" stream in a hairpin bend. Before the bridge on the right, there is plenty of space for our lower car. The second car continues uphill in the forest. After about 2.5 km, we come to a crossroads and turn right here onto the D 55. About 250 m after the crossroads, we pass through the village of Lalleysriat and continue uphill over open terrain to the next village of Poizat. We also pass through this village and come to the somewhat remote district of Le Replat. Here we turn right off the existing road onto Rue Champ Conty and head downhill in a north-northern direction along the tarred road. Keep right at the junction. We reach the exit of the tarred road and park our top vehicle here.		
Approche: (traduction alternative) From the exit of the tarred road (where it branches), a dirt road leads down the middle in a northeasterly direction. The forest road takes a turn to the right and we see below us the streambed descending from the south. We descend into the streambed and are immediately above the 20 m rappel.		
Tour: (traduction alternative) The streambed is extremely slippery, several walking passages, repeated dead wood in the chute, worth it only when there is water flow.		
Retour: (traduction alternative) Before reaching the parking lot with the lower car left out onto a slope that leads to the parking lot.		

Coordonnées:




Départ du Canyon [46.1470 5.6900](#)

Fin du Canyon [46.1595 5.6928](#)

Parking à l'entrée [46.1483 5.6870](#)

Parking à la sortie [46.1602 5.6929](#)

Rapports:

2023-03-09 | System User |  |  |  | |

Daten importiert von <https://canyon.carto.net/cwiki/bin/view/Canyons/BiefalaDameCanyon.html>