

Serrata





Serada

Créer: 2024-06-05 23:18:24	Mettre à jour: 2025-09-20 21:55:44	Imprimer: 2026-05-30 10:05:48
Pays: Schweiz / Switzerland Région: Kanton Tessin / Cantone Ticino Sous-région: Bezirk Mendrisio Ville: Mendrisio		
Difficulté: un peu difficile	Niveau: v4 a1 III	Temps total: 3h50
Temps approche: 45min	Temps tour: 3h	Temps de retour: 5min
Altitude d'entrée: 740m	Altitude de sortie: 300m	Altitude du delta: 440m
Longueur du canyon: 1400m	Rapelle le plus haut: 45m	Nombre de rapelles: 22
Transport: Voiture facultative	Type de roche: limestone	Zone de prise d'eau: 1.25km ²
Saison: mars - juin	Orientation: Sud-Est	Meilleur moment: 10-18 Heures
Évaluation: ★ 1.8 (2)	Info: ★ 2 (1)	Belay: ★ 1 (1)
Spécialités: Ne marcher qu'après la pluie, Ruisseau de pluie,		
Matériel: Cordes: 2x 50m		
Résumé: (traduction alternative) Has it been raining all week? So much water has come down in the last few days that even the gutter drain is overflowing? Well, if you really can't do without a canyoning tour, the Val Serrata is just the stream for you. Unbelievable but true: the small canyon of the Serrata is always dry!		
Hydrologie: (traduction alternative) Very small catchment area. ONLY accessible after rain.		
Accès: (traduction alternative) Variant without car transfer: highway exit Mendrisio -> always direction "Meride"		
Approche: (traduction alternative) Variant without car: From the village of "Meride" via the hiking trail to the entry point		
Tour: (traduction alternative) Botanical stream with beautiful individual sections, the lower part is more beautiful than the top. Especially at the top there are also many places to run between the rappels. At the top only to be climbed after heavy rain, otherwise dry! Belays mostly natural and without maillons. Tip available in linked PDF. Very rarely climbed Possible intermediate entry or exit where the stream crosses the hiking trail at 517m		
Retour: (traduction alternative) Variant without car: From the canyon exit via the forest path up to the village of "Meride"		
Coordonnées: Départ du Canyon 45.9010 8.9542 Parking à la sortie 45.8931 8.9689 Parking à l'entrée 45.8882 8.9502		

Rapports:

2024-06-22 | Peisen |   |    |   |  Sèche |  Terminé

Dry, except for the last three rappels. If it carries water, at least one grade better. Best alternative after really heavy rain! Upper part less worthwhile. We have set a new anchor, the rest goes well on natural anchors and hourglasses. (traduction alternative)

2023-03-09 | System User |   |  |  | |

Daten importiert von <https://ropewiki.com/Serrata>