

Hintersteinerbach

Hintersteinerbach, Birnbach

Créer: 2023-03-09 20:52:42	Mettre à jour: 2025-08-14 22:08:09	Imprimer: 2026-05-30 10:05:48
Pays: Österreich / Austria Région: Oberösterreich Sous-région: Bezirk Kirchdorf Ville: Spital am Pyhrn		
Difficulté: moins difficile	Niveau: v3 a3 III	Temps total: 2h20
Temps approche: 15min	Temps tour: 2h	Temps de retour: 5min
Altitude d'entrée: 1000m	Altitude de sortie: 850m	Altitude du delta: 150m
Longueur du canyon: 600m	Rapelle le plus haut: 15m	Nombre de rappelles: 19
Transport:	Type de roche: limestone	Zone de prise d'eau: km ²
Saison: juin - septembre	Orientation: Sud-Est	Meilleur moment: 9-13 Heures
Évaluation: ★ 2.4 (2)	Info: ★ 3 (1)	Belay: ★ 3 (1)
Spécialités:		
Matériel: Cordes: 2 x 30		
Résumé: (traduction alternative) This canyon is rarely climbed and runs right next to the road to the Hintersteineralm. At the beginning the canyon is rather narrow and incised, towards the end it becomes more open with a few beautiful sunny rappels into pools. Rather slippery throughout. The belays were renovated in summer 2025. Short approach and descent.		
Hydrologie:		
Accès: (traduction alternative) Lexgraben parking lot (exit) south of the Phyrnpass. If you have two cars, park one at Lexgraben and drive one towards Hintersteineralm (until the asphalt road runs right next to the stream, where you can park next to the entry point).		
Approche: (traduction alternative) Follow the road towards Hintersteineralm until you are right next to the stream (after the open barrier), here you can see the stream obstruction.		

Tour: (traduction alternative)

From the road go 5 m into the ditch, first rappel immediately afterwards at the shoring.

1st belay left chain anchor and 2 BH - 8m

2nd belay on the right 2 BH + rapid link - 8m

3rd stance left 1 BH - 4m

4th stance right 1 BH + 1 BH (higher) - 5m (or slide)

5th stance left 1 BH - 4m

Downclimb 3m

6th stance right 1 BH + rapid link - 5m

From here escape options to the road possible

7th stance right 1 BH + rapid link + rope traverse - 6m

8. stand left 2 BH - 15m (over steps)

Downclimb 4 m

Downclimb 2 m (1 BH bent left)

9. stand left 1 bra + rapid link - 8m (alternatively old rope traverse right)

10. stance left 1 BH stepped - 6m (or downclimb)

100m walk + downclimb, until here escape options left to the road

11. stance left 2 BH + rapid link - 8m

12. stand left 1 BH + rope traverse - 5m

13th stance left 1 BH (bad, with 3 rapid links) Left the belt further to 2 BH + rapid link - 8m (belt still further 1 BH)

Downclimb - 3m

14th stance right - 5m (or slide)

15. stance right 1 BH + rapid link + rope traverse - 15 m (alternatively left dwindling rope traverse + stance 1 BH + rapid link 6m)

16. stand right 1 BH - 6m (alternatively stand left BH with rapid link XL very rusty)

Sunny part with pools - very nice

17. belay on the left (around the corner) 1 BH - 5m (alternatively dry downclimb the last rappel on the left)

18th belaystation left 1 BH - 8m

19. belay right 2 bra + rapid link - 10m

Walk 100m then exit in front of the bridge (parking on the right)

Retour: (traduction alternative)

Over the bridge and in 5 minutes to the parking lot on the main road.

Coordonnées:




Départ du Canyon [47.6168 14.2827](#)

Fin du Canyon [47.6141 14.2851](#)

Rapports:

2025-08-14 | Kren.Sebastian |  |   |   |  Normale |  Terminé

All stands in order, good water level. Some wood in the canyon but not disturbing. (traduction alternative)

2023-03-09 | System User |  |  |  | |

Daten importiert von <https://canyon.carto.net/cwiki/bin/view/Canyons/BirnbachCanyon.html>