

Pallas

Barranco de Pallas, Barranco Pallas, Barranco Oscuro


Info : La qualité de cette description n'a pas encore été vérifiée ou a été jugée mauvaise. Si vous connaissez ce canyon, merci de vérifier cette description et de déposer un rapport avec une note pour cette description en utilisant Rapports + <i>Nouveau rapport</i> . Si vous constatez une erreur, merci de nous en faire part ou de rejoindre la communauté afin de corriger vous-même cette description.		
Créer: 2023-03-09 20:51:46	Mettre à jour: 2023-11-20 13:01:54	Imprimer: 2026-05-30 10:05:09
Pays: España / Spain Région: Aragón Sous-région: Huesca Ville: Radiquero		
Difficulté: moins difficile	Niveau: v3 a3 III	Temps total: 4h10
Temps approche: 1h30	Temps tour: 2h30	Temps de retour: 10min
Altitude d'entrée: 730m	Altitude de sortie: 590m	Altitude du delta: 140m
Longueur du canyon: 1600m	Rapelle le plus haut: 8m	Nombre de rappelles: 5
Transport: à pied	Type de roche: conglomérate	Zone de prise d'eau: km ²
Saison:	Orientation: Ouest	Meilleur moment:
Évaluation: ★ 2.6 (2)	Info: ★ 0 ()	Belay: ★ 0 ()
Spécialités:		
Matériel: Cordes: 1x25m		
Résumé: (traduction alternative) Hiking canyon with some smaller rappel. The scenic ambience is in the foreground. Also well suited for beginners and children.		
Hydrologie:		
Accès: (traduction alternative) From Bierge in the direction of Alquezar, after a few kilometers you reach the bridge over the Isuala, the end point of the Balcés Estrechos. Park the lower car here and check the water flow. Continue uphill in the second car; the village of Alberuela de Laliena is on the right. About 100m after the turn-off to this village and before reaching the plateau, turn left onto a dirt road, which you follow in a generally northerly direction. We park the second car before a short ascent that no longer seems passable for normal cars. There is another access route from Alquezar, see https://www.docuwiki.infobarrancos.es/doku.php?id=barrancos:huesca:pallas		
Approche: (traduction alternative) If you only have 1 vehicle available, we recommend access from the bridge over the Isuala. Otherwise, from the 2nd vehicle, follow the track further up the ascent, passing a dilapidated house on the right and then following the signs for a mountain bike tour ('10'). After about 1 hour we reach the ridge on which the Hermitage de la Viren de la Vina is located further down, which can be seen from a distance on the left as we climb. However, we cross the ridge and follow a path that passes the 2 branches of the Bco. Vina and the Bco.Cerrigüelo. After the following ridge, we descend to the Bco. Pallas.		
Tour: (traduction alternative) First in the streamlet or at its edge downhill; later the stream notches in the conglomerate rock and becomes more interesting. Finally, it flows into the Rio Isuala (Balcés Estrechos).		
Retour: (traduction alternative) You can climb up the next but one Barranco Vina (the next one from the left is the Cerrigüelo), about 100m downstream (all climbable), but this is not recommended, as the exit up to the hermitage is difficult to find and arduous. Now assistance via: https://www.wikiloc.com/canyoneering-trails/barrancos-pallas-y-vina-2095260 . Alternatively, if the water flow is not above average, walk down the Estrechos de Balcés to the bridge over the Isuala and the lower vehicle.		

Coordonnées:

Départ du Canyon [42.2113 -0.0326](#)

Fin du Canyon [42.2015 -0.0493](#)

Rapports:

2024-06-16 | System User |   | |





Información: Partes de la descripción del cañón se han importado automáticamente. Concretamente, los campos Ruta GPS, Topografía de <https://www.docuwiki.infobarrancos.es/doku.php?id=barrancos:huesca:pallas>

2024-05-08 | System User |   |  Normale |  Pas fait

Automatisch importiert von Descente-Canyon.com für Canyon Pallas Vu en descendant les les Estrechos de Balcés beau débit et ça avait l'air joli :) (Quelle: <https://www.descente-canyon.com/canyoning/canyon-debit/21704/observations.html>)

2023-03-09 | System User |      | |

Info: Teile der Canyonbeschreibung wurden automatisiert übernommen. Konkret die Felder Weblinks, Koordinaten, Rating, Länge des Canyon, Einfachseil Mindestens von <https://www.descente-canyon.com/canyoning/canyon/21704>

2023-03-09 | System User |     | |

Daten importiert von <https://canyon.carto.net/cwiki/bin/view/Canyons/PallasCanyon.html>