

Desteou




Gorges du Destéou, Destéou Real Martin, Réal Martin, Destéou

Info : La qualité de cette description n'a pas encore été vérifiée ou a été jugée mauvaise. Si vous connaissez ce canyon, merci de vérifier cette description et de déposer un rapport avec une note pour cette description en utilisant Rapports + <i>Nouveau rapport</i> . Si vous constatez une erreur, merci de nous en faire part ou de rejoindre la communauté afin de corriger vous-même cette description.		
Créer: 2023-03-09 20:53:51	Mettre à jour: 2023-10-14 09:16:20	Imprimer: 2026-05-30 11:05:20
Pays: France Région: Provence-Alpes-Côte-d'Azur / Provence-Alpes-Cote d'Azur Sous-région: Var Ville: Collobrières		
Difficulté: un peu difficile	Niveau: v4 a3 III	Temps total: 4h30
Temps approche: 1h15	Temps tour: 3h	Temps de retour: 15min
Altitude d'entrée: 480m	Altitude de sortie: 250m	Altitude du delta: 230m
Longueur du canyon: 1700m	Rapelle le plus haut: 18m	Nombre de rappelles:
Transport:	Type de roche:	Zone de prise d'eau: km ²
Saison:	Orientation:	Meilleur moment:
Évaluation: ★ 1.4 (1)	Info: ★ 0 ()	Belay: ★ 0 ()
Spécialités:		
Matériel:		
Résumé: (traduction alternative) First part open rappel canyon, 2nd part forest canyon		
Hydrologie:		
Accès: (traduction alternative) From the A 8 (Nice - Aix-en-Provence) take the A 57 in the direction of Toulon. After 31 km on the A 57, take exit 10 onto the D 14 and after Pierrefeu-du-Var (6 km). Continue on the D 14 in the direction of Collobrières. After about 12 km, turn right onto the D 41 and head south towards Col de Babaou. About 1 km further on, a track branches off to the left in the forest. First downhill it leads out of the forest. At a junction, stay on the orographic left of the stream (Malière) and follow the track until it crosses the stream (bridge with gate, ford next to it)- a good 2 km after the start of the track. Now on the orographic right side further upstream, the track crosses after 700 m the bed of a side stream and 300 m further the streambed of the Destéou. A little more than 100 m after that, a track branches off to the left at a sharp angle. Park vehicle here (215 m above sea level). The access described in the cited literature (from Collobrières) is longer than the one described here and makes a car transfer necessary.		
Approche: (traduction alternative) We take this northeasterly track, leaving the stone bridge over the Désteou on the left and continue uphill. After several switchbacks, we reach a plateau at 520 m a.s.l. and, keeping on the path in northeastern direction, we come to the small water intake of the Désteou (entry).		
Tour: (traduction alternative) Before the narrowing is an exit to the left up possible. 20 meters up a gravel slope, you come to a path that moves to the right and descends high above the canyon to the ascent slope. The stream presents itself in midsummer only as a trickle.		
Retour: (traduction alternative) After the last rappel about 3 min. in the streambed, until you can climb about 10 meters on the left at a tree with twin trunks on the right edge of the streambed (2008) on a path that leads back downstream to the slope, over which we come back to the vehicle.		
Coordonnées: Départ du Canyon 43.2139 6.3380 Fin du Canyon 43.2167 6.3229		

Rapports:

2023-03-09 | System User |   | |

Info: Teile der Canyonbeschreibung wurden automatisiert übernommen. Konkret die Felder Weblinks, Koordinaten, Rating, Länge des Canyon, Einfachseil Mindestens von <https://www.descente-canyon.com/canyoning/canyon/2749>

2023-03-09 | System User |    | |

Daten importiert von <https://canyon.carto.net/cwiki/bin/view/Canyons/DesteouCanyon.html>