

# Seiergraben

Seier

<b>Info : La qualité de cette description n'a pas encore été vérifiée ou a été jugée mauvaise.</b> Si vous connaissez ce canyon, merci de vérifier cette description et de déposer un rapport avec une note pour cette description en utilisant Rapports + <i>Nouveau rapport</i> . Si vous constatez une erreur, merci de nous en faire part ou de rejoindre la communauté afin de corriger vous-même cette description.		
<b>Créer:</b> 2023-03-09 20:53:40	<b>Mettre à jour:</b> 2024-01-24 09:55:02	<b>Imprimer:</b> 2026-05-30 11:05:58
<b>Pays:</b> Österreich / Austria <b>Région:</b> Tirol <b>Sous-région:</b> Bezirk Schwaz <b>Ville:</b> Stans		
<b>Difficulté:</b> un peu difficile	<b>Niveau:</b> v4 a3 IV	<b>Temps total:</b> 5h25
<b>Temps approche:</b> 1h45	<b>Temps tour:</b> 3h	<b>Temps de retour:</b> 40min
<b>Altitude d'entrée:</b> 1350m	<b>Altitude de sortie:</b> 840m	<b>Altitude du delta:</b> 510m
<b>Longueur du canyon:</b> 1800m	<b>Rapelle le plus haut:</b> 29m	<b>Nombre de rappelles:</b> 12
<b>Transport:</b> à pied	<b>Type de roche:</b>	<b>Zone de prise d'eau:</b> km <sup>2</sup>
<b>Saison:</b>	<b>Orientation:</b> Sud	<b>Meilleur moment:</b>
<b>Évaluation:</b> ★ 1.5 (2)	<b>Info:</b> ★ 0 ( )	<b>Belay:</b> ★ 0 ( )
<b>Spécialités:</b>		
<b>Matériel:</b> Cordes: 2x30m		
<b>Résumé:</b> (traduction alternative) At the beginning mostly dry forest gorge, later water flow, but without jumping and slides.		
<b>Hydrologie:</b>		
<b>Accès:</b> (traduction alternative) Take the Inntal - Autobahn A 12 or the Inntal - Bundesstraße 171 to Schwaz. North of Schwaz, between the Inn River and the highway, is the Schwaz industrial park. Here you turn - coming from the A 12 - before the Inn bridge to the right and drive after a right curve the Unterinntal-Landesstraße L 215 at a traffic circle crossing under the highway to Fiecht. \nIf you come over the federal highway 171, you turn at the second traffic circle, after you have seen and passed the Inn bridge on the right, over the first exit to the right on the Münchner Strasse. You drive over the Inn and turn right at the next street to get through the industrial area to a traffic circle again. Here you take the third exit and are now on the Unterinntal-Landesstraße L 215, heading SO. Under the freeway exit/ramp you come to a traffic circle, where the first exit, under the A 12, leads to the village of Feicht. \nWith both access variants you now come to the monastery church, keeping left. The road describes a bend to the right directly in front of the monastery church and we cross the village on this ascending road, first in the direction of N, then NNW and finally W. The road continues in the direction of the village. At the T - junction we turn right and follow a narrow, steep road in the direction NW and St. Georgenberg. At a fork to the right to a castle continue left and after a few meters on a large parking lot to the left of the road park the car.		
<b>Approche:</b> (traduction alternative) From the parking lot, continue to St. Georgenberg. Cross the Stallenbach (2.2 km from the parking lot) and first along the Seiergraben, then on the wooden bridge high above the ditch to the church of St. Georgenberg (900 m above sea level). Pass the inn and the church and continue, first 150 m in a westerly direction, then in many serpentines on hiking trail no. 234 to the Plattenalm (1490 m above sea level). The dilapidated Plattenalm lies free on a sunny meadow. At the height of the Plattenalm, cross the meadow to the NE to the edge of a steep ditch. Here more or less pathless down the ditch to the Seiergraben (watch out for falling rocks!). Access from the parking lot 700 meters in altitude, from Sankt Georgen 600 meters in altitude.		
<b>Tour:</b> (traduction alternative) The canyon is narrowly incised with high side walls. At the beginning there are long stretches of waterless scree with tree entanglements. The next part, with its narrow and steep chutes carved by the water, is more attractive. If the weather is fine and you set off from the Plattenalm at around 11:00 a.m., you will reach the bottom of the gorge together with the sun.		

**Retour:** (traduction alternative)

Pass under the wooden bridge at St. Georgenberg and shortly afterwards turn left up to the slope on which we started.

**Coordonnées:**

Fin du Canyon [47.3767 11.6933](#)

Départ du Canyon [47.3855 11.6856](#)





Parking à l'entrée et à la sortie [47.3642 11.7026](#)

Point de repère [47.3768 11.6913](#)

Point de repère [47.3845 11.6837](#)




**Rapports:**

---

2023-03-09 | System User |   |  |  | |

Info: Teile der Canyonbeschreibung wurden automatisiert übernommen. Konkret die Felder Weblinks, Koordinaten, Rating, Länge des Canyon, Einfachseil Mindestens von <https://www.descente-canyon.com/canyoning/canyon/23108>

---

2023-03-09 | System User |  |  |  | |

Daten importiert von <https://canyon.carto.net/cwiki/bin/view/Canyons/SeiergrabenCanyon.html>