

Deiningbach

Deiningschlucht

Info : La qualité de cette description n'a pas encore été vérifiée ou a été jugée mauvaise. Si vous connaissez ce canyon, merci de vérifier cette description et de déposer un rapport avec une note pour cette description en utilisant Rapports + <i>Nouveau rapport</i> . Si vous constatez une erreur, merci de nous en faire part ou de rejoindre la communauté afin de corriger vous-même cette description.		
Créer: 2023-03-09 20:53:21	Mettre à jour: 2023-10-14 09:16:18	Imprimer: 2026-05-30 10:05:09
Pays: Deutschland / Germany Région: Oberbayern / Upper Bavaria Sous-région: Landkreis Bad Tölz-Wolfratshausen Ville: Walchensee		
Difficulté: un peu difficile	Niveau: v4 a3 II	Temps total: 6h20
Temps approche: 2h	Temps tour: 4h	Temps de retour: 20min
Altitude d'entrée: 1170m	Altitude de sortie: 930m	Altitude du delta: 240m
Longueur du canyon: 4000m	Rapelle le plus haut: 30m	Nombre de rapelles: 7
Transport:	Type de roche:	Zone de prise d'eau: km ²
Saison:	Orientation: Sud	Meilleur moment:
Évaluation: ★ 1.1 (2)	Info: ★ 0 ()	Belay: ★ 0 ()
Spécialités: § Interdiction,		
Matériel: Cordes: 2x30m		
Résumé: (traduction alternative) 'Forest canyon for collectors', not secured at the top (rappel from trees or downclimb), then later inadequate securing twice. So who wants to go it, should not forget the drill or setting tool. The pools were regularly too shallow for jumps (2006).		
Hydrologie:		
Accès: (traduction alternative) Either coming from Munich via Kochel or from the direction of Mittenwald via Wallgau, in each case on the B11 to the village of Walchensee at the reservoir of the same name (approx. 11.5 km from Kochel). Here we head for the Herzogstandbahn with a large (paid) parking lot. Directly south of it is the bridge over the Deinigbach, which we still cross to turn right immediately afterwards into the Dainingsbachweg. Here another 350 m direction SW and then park the car on the right (approx. 830 m above sea level).		
Approche: (traduction alternative) From the parked vehicle, first walk along the Deiningbach on its orographic right-hand side, first on the road, then on a forest path, finally on the hiking trail up to the Heimgarten summit; the path now leads along the Rotwandgraben, an (orographic) right-hand side stream of the Deiningbach. At around 900 m above sea level, you reach a forest path, which you follow to the right. Two hiking trails branch off to the left, but we stay down to the right and reach the Deiningbach again, which we cross at 930 m above sea level. The trail now climbs steeply on the other side on a hunters path. At around 1140 m above sea level, the path then heads NNW along the slope and leads us up to a forestry administration 'service hut' (1210 m above sea level). 50 meters before reaching the hut, an indistinct path turns left and leads, first slightly downhill, to a ditch (stream), then uphill again to the next ditch, the Deiningbach (1170 m above sea level, entry).		
Tour: (traduction alternative) Mostly downclimbing, some rappels. The high rappel near the exit is now secured. Either return to the access path on the right at 930 m above sea level and return to the car in 20 minutes (recommended). Or continue down the stream to a 5 m waterfall; then turn left onto a path that later crosses the stream to the right and finally leads to the forest road of the ascent.		
Retour: (traduction alternative) After the described exits on the approach path back to the car.		

Coordonnées:

Départ du Canyon [47.6092 11.2979](#)

Fin du Canyon [47.5993 11.3027](#)

Départ du Canyon [47.6063 11.3011](#)

Parking à l'entrée et à la sortie [47.5938 11.3148](#)

Point de repère [47.5938 11.3145](#)

Point de repère [47.5958 11.3041](#)

Point de repère [47.5961 11.3040](#)




Point de repère [47.6002 11.3035](#)

Point de repère [47.6024 11.3030](#)



Point de repère [47.6053 11.2994](#)

Point de repère [47.6047 11.2942](#)

Rapports:

2023-03-09 | System User |  |  |  | |

Info: Teile der Canyonbeschreibung wurden automatisiert übernommen. Konkret die Felder Weblinks, Koordinaten, Rating, Länge des Canyon, Einfachseil Mindestens von <https://www.descente-canyon.com/canyoning/canyon/23124>

2023-03-09 | System User | |  |  | |

Daten importiert von <https://canyon.carto.net/cwiki/bin/view/Canyons/DeiningbachCanyon.html>