






Vallon du Monar aval (II)

Vallon du Monar, Clue de Clans

Créer: 2023-03-09 20:55:32	Mettre à jour: 2023-12-20 15:54:25	Imprimer: 2026-05-31 01:05:26
Pays: France Région: Provence-Alpes-Côte-d'Azur / Provence-Alpes-Cote d'Azur Sous-région: Alpes-Maritimes Ville: Clans		
Difficulté: moins difficile	Niveau: v3 a2 III	Temps total: 3h32
Temps approche: 2min	Temps tour: 3h20	Temps de retour: 10min
Altitude d'entrée: 490m	Altitude de sortie: 300m	Altitude du delta: 190m
Longueur du canyon: 2500m	Rapelle le plus haut: 25m	Nombre de rapelles: 6
Transport: Voiture facultative	Type de roche:	Zone de prise d'eau: 14.00km ²
Saison: juin - septembre	Orientation: Sud	Meilleur moment:
Évaluation: ★ 2.9 (1)	Info: ★ 2 (1)	Belay: ★ 0 ()
Spécialités:		
Matériel: Cordes: 2x30m		
Résumé: (traduction alternative) Varied rappel and hiking canyon		
Hydrologie:		
Accès: (traduction alternative) From Nice, head north into the Tineetal valley (D 2205 towards Isola) as far as Pont de Clans. This is the parking exit. As you should not annoy the local residents by parking your car here, drive about 200m further to a parking lot at the junction of the road to Clans. Drive up to Clans in a second vehicle (D 55) until you reach a sharp leftward hairpin bend after 4.5 km, which lies directly under a high-voltage power line. Turn right at the hairpin bends and follow the narrow tarred road slightly downhill for 300 m around the ridge. Turn left at the next Y-junction (slightly uphill, then flat) and after 500 m turn sharp right (signpost "pont romain") and follow the gravel road for 1 km directly to the entry point at the bridge.		
Approche: (traduction alternative) Above the bridge directly into the stream. If you only have 1 vehicle available, you can also climb up on a path (then access approx. 1 hour)		
Tour: (traduction alternative) This canyon, which is not suitable for beginners due to its length, has a very long hiking route in the middle section, which, however, practically always runs in an incised canyon environment and offers only a few escape routes. The start and exit in particular offer fascinating abseils. Towards the exit, below the Chapelle St Sebastien, there is a rockslide that has to be climbed over.		
Retour: (traduction alternative) Shortly before reaching the Pont de Clans, turn right on the marked "sortie canyon" path up to the road and then right to the parking lot. An exit is possible beforehand at the water drainage. This leads up to the road, which you reach just above the chapel. In this case, park the car (possibly the lower one) at the chapel.		
Coordonnées: Départ du Canyon 43.9929 7.1525 Fin du Canyon 43.9749 7.1409 Parking à l'entrée 43.9933 7.1527 Parking à la sortie 43.9792 7.1433		

Rapports:

2023-04-19 | Daniel Sturm |    |  | |  Pas fait
Coordinates and description edited. (traduction alternative)

2023-03-09 | System User |   |  |  | |
Daten importiert von <https://canyon.carto.net/cwiki/bin/view/Canyons/MonarIIcanyon.html>