





Sulzbach

Crear: 2023-03-09 20:49:55	Actualizar: 2025-09-29 09:09:15	Imprimir: 2026-05-30 09:05:44
País: Österreich / Austria Región: Tirol Subregión: Bezirk Reutte Ciudad: Stockach		
Dificultad: difícil	Grado: v3 a5 III	Tiempo total: 4h30
Tiempo acceso: 1h	Tiempo tour: 3h15	Tiempo regreso: 15min
Altitud de entrada: 1370m	Altitud de salida: 1100m	Altitude delta: 270m
Longitud del cañón: 1700m	Rapel más alto: 25m	Cantidad rapells: 16
Transporte: A pie	Tipo de roca:	Zona de entrada: km²
Temporada:	Orientación: Norte	Mejor época:
Clasificación: ★ 3.4 (4)	Información: ★ 2.5 (2)	Belay: ★ 2.5 (2)
Especialidades:		
Equipo: Cuerdas: 2x40m		
Resumen: (traducción alternativa) Very beautiful, aquatic and technically demanding canyon; well equipped; three emergency exits in the lower part; several pools with strong currents and undercutting; also with small returning pools is to be expected; large catchment area (15Km2); no beginner tour! Possibly some steps slidable / jumpable; access through stone tunnel with beautiful views.		
Hidrología:		
Acceso: (traducción alternativa) Drive south from Reutte to the village of Stockach. Before the bridge (petrol station) there is a large gravel parking place on the right and left side of the road where you can also stay overnight (parking/day €3,-, overnight stay €10,-, as of 2025). You can either park your car here or turn left towards Sulzbach, cross the small bridge and continue immediately left to the last house (old youth hostel, vacation home "JEKA - Haus De Kluis") next to the Sulzbach. There is space for about 10 cars here. You can check the water level behind the vacation home at the small weir (or about 10 minutes upstream at the last cascade 25+8).		
Acceso: (traducción alternativa) Access via the forest road directly next to the youth hostel (signposted "Sulzlalm"). After the panoramic tunnel holes, continue to a large wooden cross with two benches on the right-hand side (approx. 1390m). Here a small path leads immediately to the left down to the stream (to the small wooden bridge) at approx. 1370m.		
Recorrido: (traducción alternativa) After a walking and abseiling section (approx. 200m) comes the first of many, mostly problem-free abseiling sections up to a maximum height of 10m. Between the abseils, there are always short walking and downclimbs in the upper half. The further you descend, the more the canyon narrows and the more difficult it becomes. The abseiling points are all well positioned. However, caution and clean rope work are required in the sometimes very aquatic and current-rich pools! Two striking 25m abseils with large pools (1x in the middle and 1x at the end) are the key points of the tour. If you don't have a good feeling about the last high cascade (25m+ 8m), you can bypass it orographically to the left via a fixed rope and the old maintenance climb.		
Regreso: (traducción alternativa) After the last cascade, follow the flat streambed for about 1100m back to the youth hostel (parking lot).		
Coordenadas: Inicio del Cañón 47.2404 10.3666 Final del Cañón 47.2519 10.3661 Aparcamiento Entrada y Salida 47.2545 10.3677 Medidor de nivel de agua 47.2546 10.3683 Aparcamiento Entrada y Salida 47.2595 10.3726		

Informes:

2025-10-22 | System User |    Normal |  Completado

Automatisch importiert von Descente-Canyon.com für Canyon Sulzl bach (Quelle: <https://www.descente-canyon.com/canyoning/canyon-debit/22382/observations.html>)

2025-09-28 | Clarissa Linder |     |     |    |  Normal |  Completado

Superiore water level without problems! (Water level pictures updated in the description) Stands ok, currently beautiful light at 12 noon. (traducción alternativa)

2023-07-15 | Patrik |    |    |     |  Alto |  Completado

All bolts/chains are present according to the topo "Tiroler Schluchtenführer". At abseil No. 7, a Rapel Guide or Circuit Ferme is advantageous or necessary at a high water level (bolts are present at the bottom-left), strong backflow and rocks are washed out. At rappel no. 3 there is also a strong backflow. The pool is relatively large (not visible from above) - use steel rope as rappel guide or jump in front of the white water. Have fun.... (traducción alternativa)

2023-03-09 | System User |    |   | |

Info: Teile der Canyonbeschreibung wurden automatisiert übernommen. Konkret die Felder Weblinks, Koordinaten, Rating, Ort, Länge des Canyon, Einfachseil Mindestens von <https://canyon.carto.net/cwiki/bin/view/Canyons/Sulzl bachCanyon.html> und <https://www.descente-canyon.com/canyoning/canyon/22382>

2023-03-09 | System User |    |   | |

Daten importiert von <https://www.canyoning.or.at/index.php/liste-aller-canyons/582-sulzl bach>