













# Prale

Rio di Prale

<b>Info: La calidad de esta descripción no se ha comprobado todavía o se ha calificado como mala.</b> Si conoces este cañón, por favor comprueba esta descripción y envía un informe con una valoración para esta descripción usando Informes + <i>Nuevo informe</i> . Si detectas algún error, por favor háznoslo saber o únete a la comunidad para arreglar esta descripción tú mismo.		
<b>Crear:</b> 2023-03-09 20:53:39	<b>Actualizar:</b> 2025-10-10 07:43:20	<b>Imprimir:</b> 2026-05-31 01:05:26
<b>País:</b> Italia / Italy <b>Región:</b> Piemonte <b>Subregión:</b> Cuneo <b>Ciudad:</b> Cantarana		
<b>Dificultad:</b> no tan difícil	<b>Grado:</b> v3 a2 III	<b>Tiempo total:</b> 2h35
<b>Tiempo acceso:</b> 5min	<b>Tiempo tour:</b> 2h	<b>Tiempo regreso:</b> 30min
<b>Altitud de entrada:</b> 910m	<b>Altitud de salida:</b> 780m	<b>Altitude delta:</b> 130m
<b>Longitud del cañón:</b> 550m	<b>Rapel más alto:</b> 12m	<b>Cantidad rapells:</b> 9
<b>Transporte:</b> Coche opcional	<b>Tipo de roca:</b>	<b>Zona de entrada:</b> km <sup>2</sup>
<b>Temporada:</b>	<b>Orientación:</b>	<b>Mejor época:</b>
<b>Clasificación:</b> ★ 3.5 (2)	<b>Información:</b> ★ 0 ()	<b>Belay:</b> ★ 0 ()
<b>Especialidades:</b>		
<b>Equipo:</b> Cuerdas: 1x30m		
<b>Resumen:</b> (traducción alternativa) Attractive rappel gorge with water flow, but usually lacking in summer.		
<b>Hidrología:</b>		
<b>Acceso:</b> (traducción alternativa) From Turin on the A 6 for about 80 km in the direction of Savona. Leave the A 6 at the Ceva exit and take the SS 28 towards Ormea, Colle di Nava. Head south past Garéssio to Ormea (approx. 34 km from the highway). Continue on the SS 28 and after 4 km - immediately after the village of Cantarana - turn left onto the S.P. 216 in the direction of Colle di Caprauna. If you have 2 vehicles, park the lower one in the open area, which you reach 100 m after the bridge over the river Tanaro by turning left. Here you can see the opening of a tunnel that has not been under construction for many years. However, car thieves are also said to be at work here. With the second or only vehicle, continue uphill along the tarred road in many bends until you reach an incised mountain saddle (chapel at the top left). Continue slightly downhill for another hundred meters and park your car in a suitable place after the bridge over the Prale.		
<b>Acceso:</b> (traducción alternativa) By car or on foot along the small tarred road on the right bank of the Rio Prale in a northerly direction to the hamlet of Borgata Lunotti. There, turn left down to the dirt road bridge over the Prale. Get in just above the bridge.		
<b>Recorrido:</b> (traducción alternativa) Immediate entry into the gorge; uninterrupted sequence of rappels, only towards the exit running routes.		

**Regreso:** (traducción alternativa)

After the canyon has opened up, continue in or next to the streambed until you see blue markers (procanyon) on the right bank. Follow these, sometimes climbing, until you come to an inconspicuous path coming from the right and follow it to the left across the streambed. A few meters up this path on the opposite slope we come to a fork. If you have a vehicle parked at the tunnel opening, continue downhill following the blue dots to the car. However, if we want to get to the car at the top, we take the left-hand path and climb upwards in serpentines. We pass an electricity pylon, at the next one we descend slightly and reach the old road (no tarmac). Follow this uphill until you reach the new road just below the saddle with the chapel. Depending on where you parked the car, you can either continue along the new road or take the dirt road that turns left before the hill with the chapel, then goes around the hill to the right, down to the bridge at the entry point and on to Borgota Lunotti. This return route is very pleasant, so you can easily do without a shuttle.

**Coordenadas:**Inicio del Cañón [44.1190 7.8985](#)Final del Cañón [44.1202 7.8951](#)**Informes:**2025-07-23 | System User |    Normal |  CompletadoAutomatisch importiert von Descente-Canyon.com für Canyon Prale (Quelle: <https://www.descente-canyon.com/canyoning/canyon-debit/22333/observations.html>)2025-05-25 | System User |    Alto |  CompletadoAutomatisch importiert von Descente-Canyon.com für Canyon Prale (Quelle: <https://www.descente-canyon.com/canyoning/canyon-debit/22333/observations.html>)2025-05-01 | System User |    Normal |  CompletadoAutomatisch importiert von Descente-Canyon.com für Canyon Prale Équipement en bon état, quelques petits embâcles par endroit. (Quelle: <https://www.descente-canyon.com/canyoning/canyon-debit/22333/observations.html>)2025-05-01 | System User |    Normal |  CompletadoAutomatisch importiert von Descente-Canyon.com für Canyon Prale (Quelle: <https://www.descente-canyon.com/canyoning/canyon-debit/22333/observations.html>)2024-02-04 | System User |    Normal |  CompletadoAutomatisch importiert von Descente-Canyon.com für Canyon Prale chaînes ok, quelques arbres coincés (Quelle: <https://www.descente-canyon.com/canyoning/canyon-debit/22333/observations.html>)2023-03-09 | System User |      | |Info: Teile der Canyonbeschreibung wurden automatisiert übernommen. Konkret die Felder Weblinks, Koordinaten, Rating, Länge des Canyon, Einfachseil Mindestens von <https://www.descente-canyon.com/canyoning/canyon/22333>2023-03-09 | System User |      | |Daten importiert von <https://canyon.carto.net/cwiki/bin/view/Canyons/PraleCanyon.html>