

Pogallo

Gole di Rio Pogallo, Rio Pogallo

Crear: 2023-03-09 20:54:12	Actualizar: 2025-08-13 18:13:39	Imprimir: 2026-05-30 09:05:06
País: Italia / Italy Región: Piemonte Subregión: Verbano-Cusio-Ossola Ciudad: Cicogna		
Dificultad: un poco difícil	Grado: v2 a4 III	Tiempo total: 3h25
Tiempo acceso: 25min	Tiempo tour: 2h45	Tiempo regreso: 15min
Altitud de entrada: 465m	Altitud de salida: 380m	Altitude delta: 85m
Longitud del cañón: m	Rapel más alto: 12m	Cantidad rapells: 3
Transporte: Coche opcional	Tipo de roca: gneiss	Zona de entrada: km ²
Temporada:	Orientación: Suroeste	Mejor época:
Clasificación: ★ 3.4 (3)	Información: ★ 2.7 (3)	Belay: ★ 2 (3)
Especialidades:		
Equipo: Cuerdas: 2x 20m		
Resumen: (traducción alternativa) Quite horizontal river with long swimming sections and some jumps. Only 3 obstacles have anchors, one of which involves a longer handline. Located in the Valgrande NP/wilderness.		
Hidrología: (traducción alternativa) Main river collecting water from countless tributaries.		
Acceso: (traducción alternativa) Coming from Domodossala, we leave the A26 at the Gravelona Toce/Verbania exit and go up to Cicogna via Bignugno (see Google aerial photo in photo gallery). Here we park the car.		
Acceso: (traducción alternativa) From the last leftward hairpin bend before the village, we take the path towards Pogallo. The path first goes NNO for about 200m, then we turn right at the first fork, reaching the bridge over Pogallo (entry).		
Recorrido: (traducción alternativa) 3 rappels, lots of swimming, some slides and jumps. Caution: a longer toboggan cannot be slid down. The water drainage is overcome on the right-hand side.		
Regreso: (traducción alternativa) At the confluence with the Rio Grande (from the right), we climb up the latter - orographic. right bank - until we can get off on a path. Now we go back to Cicogna, where we can cut the road turns on a mule path. If there is too much water in the Rio Grande for an ascent, turn downstream and then get off about 200m further down.		
Coordenadas: Inicio del Cañón 46.0044 8.5007 Final del Cañón 45.9920 8.4838 Aparcamiento a la salida 45.9871 8.4810 Aparcamiento a la entrada 46.0031 8.4916		

Informes:

2025-08-13 | Jeroen Kirchner |  |   |   |  Normal |  Completado


Floating on a hot Summer's day in the Valgrande PN is about as good as it gets. We used one car + hitchhiked. The recent anchors were welcome, only the handline at the head of the abseil could still do with a chain or second bolt. Very aquatic. A4?

2024-09-15 | Andrea Tox |  |   |   |  Normal |  Completado



It can be done in conjunction with Marona (worth doing it this way). Mainly horizontal, a lot walking and swimming, but also a couple of nice jumps. The exit point we used: once you get at the junction with Rio Valgrande, keep walking along Pogallo (now San Bernardino) for about 50 meters, walk all the way up the steep slope on your right until you reach the covered artificial channel, walk along it towards the road bridge, pass below it and then go up the stairs on your left.

2024-09-15 | Peter |  |   |   |  Normal |  Completado

Entered at the confluence of the Marona. Water plentiful and very cold but not particularly problematic in progression. (traducción alternativa)

2023-03-09 | System User |  |  | |

Info: Teile der Canyonbeschreibung wurden automatisiert übernommen. Konkret die Felder Weblinks, Koordinaten, Rating, Länge des Canyon, Einfachseil Mindestens von <https://www.descente-canyon.com/canyoning/canyon/22836>

2023-03-09 | System User |  |  | |

Daten importiert von <https://canyon.carto.net/cwiki/bin/view/Canyons/PogalloCanyon.html>