

Rio Mulin Campiolo

Val Ru da Mulin,Ru da Mulin, Riu del Mulin, Rio Mulin

Info: La calidad de esta descripción no se ha comprobado todavía o se ha calificado como mala. Si conoces este cañón, por favor comprueba esta descripción y envía un informe con una valoración para esta descripción usando Informes + <i>Nuevo informe</i> . Si detectas algún error, por favor háznoslo saber o únete a la comunidad para arreglar esta descripción tú mismo.		
Crear: 2023-03-09 20:51:59	Actualizar: 2025-09-08 17:29:35	Imprimir: 2026-05-30 10:05:53
País: Italia / Italy Región: Friuli Venezia Giulia Subregión: Udine Ciudad: Moggio Udinese, Sedico		
Dificultad: no tan difícil	Grado: v3 a3 II	Tiempo total: 4h50
Tiempo acceso: 1h30	Tiempo tour: 3h	Tiempo regreso: 20min
Altitud de entrada: 463m	Altitud de salida: 314m	Altitude delta: 149m
Longitud del cañón: m	Rapel más alto: 28m	Cantidad rapells:
Transporte: A pie	Tipo de roca:	Zona de entrada: km ²
Temporada:	Orientación:	Mejor época:
Clasificación: ★ 1.8 (1)	Información: ★ 0 ()	Belay: ★ 0 ()
Especialidades:		
Equipo:		
Resumen: (traducción alternativa) Easy canyon with long access in remote area. a 28m waterfall, the rest can be jumped or downclimb. Cultural-historical interesting environment: the stream separates two villages almost completely abandoned since the earthquake of 1978, without road access.		
Hidrología:		
Acceso: (traducción alternativa) Parking exit: Take the Carnia highway exit, then head towards Tarvisio as far as Moggio Udinese. Cross the Fella and immediately turn left towards Campiolo. Go straight on at the crossroads in Campiolo and cross the Torrente Glagno. There is parking immediately after the bridge. You can also reach this bridge from the Rio Favarinis parking lot (sand road) Parking entry: After the Fella bridge in Moggio Udinese, also turn left, then drive up the road towards the church. Just after the large parking lot at the church, turn left (signs Mogessa), at a wooden sign take the road uphill to the right. Finally take the sand road.		
Acceso: (traducción alternativa) Follow the marked donkey trail to Mogessa di Qua. First, climb 200m to a saddle and then cross in a descending direction towards the village. In the area of an erosion slope, the path was torn away for 10m, be careful when crossing. After crossing the almost completely abandoned village takes about 10min until you reach the bridge over the stream. It still pays to visit also Mogessa di La which is located on the other side of the gorge.		
Recorrido: (traducción alternativa) After about 200m you pass the ruins of the mill that gave the route its name (in operation until 1968), followed by a few short slides and a 2m jump until you are above an impressive rock basin with huge boulders. Abseiling chain for the following 28m drop on the right. After the large pool there are two jumps, 6m and 5m, be careful with the second pool: rock ribs in the underwater. After a few downclimbs, the canyon narrows slightly and a small slide leads to the last waterfall. Climb up to the left to reach a natural diving platform: 6.5m which can be repeated as often as you like. After the mouth of the Torrente Glagno, don't miss out on exploring the depths of the Torrente Glagno gorge about 500m upstream - beautiful tufa formations (takes about 60min there and back) The rest of the descent through the Torrente Glagno is just a hiking canyon with a few swimming passages and possible jumps.		

Regreso: (traducción alternativa)

After the bridge, follow the hiking trail on the left bank. At the covered railroad bridge, wade under the bridge and hike another 10 min in the streambed to the bridge at the exit.

Coordenadas:




Inicio del Cañón [46.4217 13.1568](#)

Aparcamiento a la salida [46.3971 13.1616](#)

Aparcamiento a la entrada [46.4084 13.1771](#)

Final del Cañón [46.4071 13.1481](#)

Informes:

2023-03-09 | System User |  |  |  | |

Daten importiert von <https://canyon.carto.net/cwiki/bin/view/Canyons/RiuDeIMulinCanyon.html>