

Otin und Mascun Inferior

Info: La calidad de esta descripción no se ha comprobado todavía o se ha calificado como mala.

Si conoces este cañón, por favor comprueba esta descripción y envía un informe con una valoración para esta descripción usando Informes +*Nuevo informe*. Si detectas algún error, por favor háznoslo saber o únete a la comunidad para arreglar esta descripción tú mismo.

Crear: 2023-03-09 20:49:53

Actualizar: 2023-10-14 09:16:05

Imprimir: 2026-05-31 02:05:36

País: España / Spain **Región:** Aragón **Subregión:** Huesca **Ciudad:** Bierge

Dificultad: un poco difícil

Grado: v4 a3 III

Tiempo total: 6h

Tiempo acceso: 1h45

Tiempo tour: 2h45

Tiempo regreso: 1h30

Altitud de entrada: 1000m

Altitud de salida: 760m

Altitude delta: 240m

Longitud del cañón: m

Rapel más alto: 45m

Cantidad rapells: 13

Transporte: A pie

Tipo de roca:

Zona de entrada: km²

Temporada:

Orientación:

Mejor época:

Clasificación: ★ 3 (1)

Información: ★ 0 ()

Belay: ★ 0 ()

Especialidades:

Equipo:

Cuerdas: 2x50m

Resumen: (traducción alternativa)

Long access; long way back (via Mascun Inferior); high summer mostly dry; impressive canyon; beautiful ground rock formations, partly bacon rock passages, be sure to take enough to drink, the circling vultures emphasize the remoteness even more, 2x approx. 40m rappel, caution at dry pools regarding exit possibility.

Hidrología:

Acceso: (traducción alternativa)

From the village of Rodellar --> exit the road at Camping Mascun.

Acceso: (traducción alternativa)

From the village, take the hiking trail that goes past the small group of houses and leads down to the Mascun stream --> continue following the signs for 'Otin' --> first a long walking passages next to the stream --> then left up a steep gravel path (sign 'Otin') --> after approx. 30min. After approx. 30 min. steep ascent you have a beautiful view --> from now on it remains flatter --> you pass a stone wall --> it goes briefly downhill, past 2 large oaks --> follow the path until you are below the small group of houses (Otin) --> at the small fork in the path follow the path to the streambed.

Recorrido: (traducción alternativa)




The tour is certainly most beautiful when the canyon has water --> at the beginning it goes directly over small rappels (pools) to an approx. C45 which can also be divided (overhanging) --> the subdivision can be individually designed (several possibilities); C45 (r.) + C25 (right) or C30 (right) + R35 (left) or C30 (right)+ R25 (left)+ C25 (right) --> large rock which you climb past on the left in the stream --> after a short walking and climbing passage, the canyon becomes narrower --> double abseil (narrow cascade C15 (right) --> walking and climbing in the canyon --> double abseil (narrow cascade C15 (right))) --> walk and downclimb into a narrower section of the gorge --> short rappel approx. 5m --> several rappels follow which should be well inspected beforehand as the mostly dry pools often have a complicated exit --> most places are easy to see but very different --> at the end there is another nice overhanging rappel C40 and C25 in large pools --> after this point downclimb left into the Barranco Mascun.

Regreso: (traducción alternativa)

After arriving in the Barranco Mascun, follow the streambed over hill and dale to the village of Rodellar (starting point).

Coordenadas:

Informes:

2023-03-09 | System User |    |  |  | |

Daten importiert von <https://www.canyoning.or.at/index.php/liste-aller-canyons/104-otin-und-mascun-inferior>