


Rio Cjanevatta

Crear: 2023-03-09 20:55:37	Actualizar: 2024-07-31 18:25:27	Imprimir: 2026-04-03 06:04:33
País: Italia / Italy Región: Friuli Venezia Giulia Subregión: Udine Ciudad: Cavazzo Carnico		
Dificultad: un poco difícil	Grado: v4 a1 III	Tiempo total: 1h8
Tiempo acceso: 15min	Tiempo tour: 50min	Tiempo regreso: 3min
Altitud de entrada: 375m	Altitud de salida: 300m	Altitude delta: 75m
Longitud del cañón: m	Rapel más alto: 25m	Cantidad rapells:
Transporte:	Tipo de roca:	Zona de entrada: km ²
Temporada:	Orientación:	Mejor época:
Clasificación: ★ 2.4 (3)	Información: ★ 2 (2)	Belay: ★ 1.5 (2)
Especialidades:		
Equipo:		
Resumen: (traducción alternativa) Short, mostly dry rappel and hiking canyon made of conglomerate rock. Only worthwhile in combination with another canyon in the area		
Hidrología:		
Acceso: (traducción alternativa) From Cavazzo Carnico follow Via Monte Grappa through the valley of the Rio Faeit (signs 'Forre Cjanevatta') until you reach a large parking lot on the left side of the road.		
Acceso: (traducción alternativa) Continue along the road until you reach a bridge. Cross the stream and continue on the road until you cross the Rio Cjanevatta (in front of a large meadow). NEW: Access option via the bunker: headlamp required. At the exit of the canyon, you can enter the bunker on both sides of the rock face. The photo with the entry is on the orographic right side of the canyon exit at a large dark half-cave. The 2nd entry is at the climbing garden. Both shafts are overcome via 2 secured steps, one with a rope and the second with an aluminum ladder. Once at the upper exit, follow the dilapidated war path to the entry into the canyon. The middle entrance is a wooden rope ladder and the upper main entrance is a tasty overhang abseil.		
Recorrido: (traducción alternativa) Impressive scenic gorge, very narrow in sections. The first, widely overhanging rappel is particularly interesting. Unfortunately a lot of wood and very short. After the gorge you should not miss to visit the tunnel system crossing the gorge (entrance in the area of the half cave on the orographic right side of the gorge exit).		
Regreso: (traducción alternativa) Path back to the car		
Coordenadas: Inicio del Cañón 46.3590 13.0349 Final del Cañón 46.3623 13.0314		

Informes:

2025-09-26 | Edgar Göhr |  |  |  Seco |  Completado




A certain affinity for climbing is required for the ascent through the bunker. We were able to rappel the two rappels we used with a 40m rope. The rope traverse to the first abseil station is pleasant. Bunker with a lost place feeling . (traducción alternativa)

2025-07-18 | Martin Jasek |    |   |   |  Seco |  Completado

Really interesting when accessed through the bunker. There is only one tricky way though the bunker, you need to climb a few meters, but there are few helpful bolts. Canyon have two rappels and some parts with ferrata rope with broken bolts.

2024-07-31 | Roland Hatzenbichler |    |    |    |  Seco |  Completado

Something different. Ascent through the bunker possible, but ladder and rope no longer available. But possible with a little skill. The stance for the first rappel is a bit awkward. The ascent through the bunker is more interesting than the descent. 600m further along the road is a restaurant that can be recommended. Top quality and the price is okay. (traducción alternativa)

2023-03-09 | System User |  |  |  | |

Daten importiert von <https://canyon.carto.net/cwiki/bin/view/Canyons/RioCjanevattaCanyon.html>