



Conforent



Rio Conforent(i),Rio Conforent

Info: La calidad de esta descripción no se ha comprobado todavía o se ha calificado como mala. Si conoces este cañón, por favor comprueba esta descripción y envía un informe con una valoración para esta descripción usando Informes + <i>Nuevo informe</i> . Si detectas algún error, por favor háznoslo saber o únete a la comunidad para arreglar esta descripción tú mismo.		
Crear: 2023-03-09 20:54:09	Actualizar: 2023-10-14 09:16:21	Imprimir: 2026-04-03 10:04:21
País: Italia / Italy Región: Piemonte Subregión: Cuneo Ciudad: Pontebernardo		
Dificultad: un poco difícil	Grado: v4 a2 V	Tiempo total: 7h15
Tiempo acceso: 2h	Tiempo tour: 4h30	Tiempo regreso: 45min
Altitud de entrada: 1950m	Altitud de salida: 1350m	Altitude delta: 600m
Longitud del cañón: 1000m	Rapel más alto: 53m	Cantidad rapells:
Transporte:	Tipo de roca:	Zona de entrada: km ²
Temporada:	Orientación:	Mejor época:
Clasificación: ★ 3.5 (1)	Información: ★ 0 ()	Belay: ★ 0 ()
Especialidades:		
Equipo:		
Resumen: (traducción alternativa) Alpine rappel canyon without slides or possible jumps; no deeper pools. Usually (after snowmelt) moderate water flow.		
Hidrología:		
Acceso: (traducción alternativa) Either from the direction of Cuneo or from the Roya Valley we come to Borgo San Dalmazzo. From here we take the SS21 and go up the valley of the Stura di Demonte via Demonte and Vinadio, passing Sambuco. After about 43 km we turn right in the village of Pontebernardo and park our car in the square in front of the church.\n		
Acceso: (traducción alternativa) We now take the path that leads in a northerly direction, crosses the Stura and goes up the orographic right slope of the Rio Conforent (yellow markings). We ignore a path that goes off to the right over the stream, which is indicated with a red mark (would be the way back with the alternative access). A little later our path also crosses the Rio Conforent and winds upwards in serpentines. At an altitude of 1600m we meet a path that comes up from the Castello above Pietraporzio (alternative access). We follow it uphill until we reach an altitude of just over 1900m. Here the path makes a sharp bend in a southerly direction and a green arrow on a rock points to the entry. We traverse the steep slope roughly horizontally and are quickly in the streambed. When we hit the right point of entry, we see in green the inscription "Canyon Club Adrenalina".\n		
Recorrido: (traducción alternativa) Ahead of us are 25 rappels, repeatedly interrupted by block passages in the upper area. (Emergency) exit possibilities open up at best in the first quarter of the descent. The limestone is partly sharp-edged.		
Regreso: (traducción alternativa) After the last rappel - C33 - the canyon opens and we quickly meet our access path, where it crosses the stream. If we have chosen the alternative access from the Castello above the village of Pietraporzio, we take the path that after a few meters on the path on the orographic right bank of the Conforent again turns left over the stream and is marked with red markings. It brings us back to the Castello.		
Coordenadas: Inicio del Cañón 44.3618 7.0294 Final del Cañón 44.3544 7.0223		

Informes:

2023-03-09 | System User |  |  |  | |

Info: Teile der Canyonbeschreibung wurden automatisiert übernommen. Konkret die Felder Weblinks, Koordinaten, Rating, Länge des Canyon, Einfachseil Mindestens von <https://www.descente-canyon.com/canyoning/canyon/2526>

2023-03-09 | System User | |  |  | |

Daten importiert von <https://canyon.carto.net/cwiki/bin/view/Canyons/ConforentCanyon.html>