

Fellbach




Weisse Schlucht

| | | |
|--|--|---|
| Crear: 2023-03-09 20:49:53 | Actualizar: 2025-08-16 14:52:34 | Imprimir: 2026-04-03 04:04:57 |
| País: Österreich / Austria Región: Kärnten Subregión: Bezirk Spittal an der Drau Ciudad: Lind im Drautal | | |
| Dificultad: fácil | Grado: v2 a2 II | Tiempo total: 1h50 |
| Tiempo acceso: 15min | Tiempo tour: 1h30 | Tiempo regreso: 5min |
| Altitud de entrada: 980m | Altitud de salida: 860m | Altitude delta: 120m |
| Longitud del cañón: 400m | Rapel más alto: 10m | Cantidad rapells: 9 |
| Transporte: A pie | Tipo de roca: limestone | Zona de entrada: 4.00km ² |
| Temporada: junio - octubre | Orientación: Norte | Mejor época: |
| Clasificación: ★ 1.5 (3) | Información: ★ 2 (1) | Belay: ★ 2 (1) |
| Especialidades: Regenbach, | | |
| Equipo: Cuerdas: 2x20m | | |
| Resumen: (traducción alternativa) Grippy limestone; short open canyon; multiple exits; no high rappels; small catchment area approx. (4Km ²); clean water. | | |
| Hidrología: | | |
| Acceso: (traducción alternativa) Coming from Villach, drive into the Drautal valley as far as Fellbach --> shortly before the end of the village, a forest road goes up into the forest on the left --> from the beginning of the forest road, still on the valley floor, there is now a forest road no driving sign, but I don't think this has been officially erected --> after a group of houses the road forks --> continue left to the bridge --> park on the right side (few parking spaces). | | |
| Acceso: (traducción alternativa) Pass the bridge on the right (hiking trail) --> you will pass a water level measuring station (inlet in the lower part of the canyon) --> continue up the trail until you reach the forest road --> then follow the forest road up to 980Hm (bridge over stream) --> from the forest road you have several opportunities to look into the canyon. | | |
| Recorrido: (traducción alternativa) After a short walking passages and small slides follow several small steps which can be partly rappelled outside of the water flow --> arrived at the weir you have an approx. 10m rappel point in a deep pool --> after the weir there are a few small mostly unproblematic rappel steps (slides) --> the canyon, which is suitable for beginners, is very open and at higher water levels still well doable --> in addition there is the possibility to get off almost in the entire canyon course on the forest road. | | |
| Regreso: (traducción alternativa) After the last step and a short walking passages in the stream, you reach the forest road on the right and return to the parking lot in a short time. | | |
| Coordenadas: Inicio del Cañón 46.7390 13.3330 Final del Cañón 46.7419 13.3325 Aparcamiento a la entrada 46.7436 13.3312 Waypoint 46.7423 13.3326 | | |




Informes:

2025-08-16 | Friedl Martin |   |    |    |  Normal |  Completado

Once again after many years. Had my 9 year old son with me for the first time today. All stands OK. At the bottom of the valley in Fellbach, at the ascent there is a no driving sign on the forest road, I don't think it's official, but I drove up anyway. I also met people up there, nobody meant anything, just greeted them friendly. (traducción alternativa)

2023-03-09 | System User |  |  |  | |

Info: Teile der Canyonbeschreibung wurden automatisiert übernommen. Konkret die Felder Weblinks, Koordinaten, Rating, Ort, Länge des Canyon, Einfachseil Mindestens von <https://canyon.carto.net/cwiki/bin/view/Canyons/FellbachCanyon.html> und <https://www.descente-canyon.com/canyoning/canyon/23782>

2023-03-09 | System User |  |  |  | |

Daten importiert von <https://www.canyoning.or.at/index.php/liste-aller-canyons/27-fellbach>