










Feienbach Fallbach

Feientobel/Fallbach, Feienbach/Fallbach, Feienbach, Feientobel

Crear: 2023-03-09 20:50:35	Actualizar: 2023-10-22 23:23:48	Imprimir: 2026-04-03 07:04:07
País: Österreich / Austria Región: Vorarlberg Subregión: Bezirk Dornbirn Ciudad: Dornbirn		
Dificultad: difícil	Grado: v5 a3 II	Tiempo total:
Tiempo acceso: 25min	Tiempo tour: 3h	Tiempo regreso:
Altitud de entrada: 880m	Altitud de salida: 545m	Altitude delta: 335m
Longitud del cañón: 700m	Rapel más alto: m	Cantidad rapells:
Transporte:	Tipo de roca:	Zona de entrada: km ²
Temporada:	Orientación:	Mejor época:
Clasificación: ★ 1.6 (2)	Información: ★ 2 (1)	Belay: ★ 0 ()
Especialidades:		
Equipo:		
Resumen: (traducción alternativa) The Feientobel is a forest canyon, the adjoining Fallbach a high rappel.		
Hidrología: (traducción alternativa) https://vowis.vorarlberg.at/stationsInfo/tbl_Abflusstationen.aspx		
Acceso: (traducción alternativa) From Dornbirn on the B 190 south (about 7 km) to Hohenems - or via the exit 'Hohenems' of the highway Bregenz - Feldkirch. From the B 190 in about the center of Hohenems turn off southeastward and follow the signpost 'Schuttannen' steeply uphill, first on paved, then on unpaved road. At a little over 1000 m above sea level, you reach a plateau with some alpine pastures and park in front of the barrier with the pasture grate.		
Acceso: (traducción alternativa) Through the iron turnstile you come to the field path, which runs in a northerly direction, first level, past a well trough on the right and left, then slightly sloping down into the forest. On a bridge you cross the Feienbach. About 100 m further on, the path branches. Take the left branch and walk down on it until you cross the Feienbach again. On the orographic left bank, follow the path downstream for about 200 m to the entry at or slightly below the walled step. Alternative access from the valley: http://www.tfj.ch/karren-dornbirn/dornbirn-fallbach.html		
Recorrido: (traducción alternativa) Only at the beginning attractive forest canyon with fairly smooth terrain. In this form something for collectors. Usually rather poor water flow. If you do not exit at the end of the Feientobel left on the path, but continue downstream, you come after a few hundred meters to a supposedly 100 m high rappel (can probably be broken after about 60m), which is perhaps the 'highlight' for correspondingly interested. Then, however, the ascent on the mentioned path from below is recommended (cf. link above at access alternative) or an elaborate transfer of the vehicles.		
Regreso: (traducción alternativa) Either after the exit of the Feientobel on the path that crosses the stream here left up and back to the car (60 min.) or continue in the Fallbach and down into the valley near Dornbirn. There to the car parked here for the exit.		
Coordenadas: Final del Cañón 47.3854 9.7414 Inicio del Cañón 47.3781 9.7424 Inicio del Cañón 47.3843 9.7440 Final del Cañón 47.3835 9.7453 Aparcamiento Entrada y Salida 47.3738 9.7344 Aparcamiento a la salida 47.3893 9.7391		

Informes:

2023-04-05 | Daniel Sturm |    |  | |  No realizada
Coordinates edited. (traducción alternativa)

2023-03-09 | System User |   |  |  | |
Info: Teile der Canyonbeschreibung wurden automatisiert übernommen. Konkret die Felder Weblinks, Koordinaten, Rating, Länge des Canyon, Einfachseil Mindestens von <https://www.descente-canyon.com/canyoning/canyon/23112>

2023-03-09 | System User |  |  |  | |
Daten importiert von <https://canyon.carto.net/cwiki/bin/view/Canyons/FeienbachFallbachCanyon.html>