

Zonari

Zonari-Sarazinaschlucht

Info: La calidad de esta descripción no se ha comprobado todavía o se ha calificado como mala. Si conoces este cañón, por favor comprueba esta descripción y envía un informe con una valoración para esta descripción usando Informes + <i>Nuevo informe</i> . Si detectas algún error, por favor háznoslo saber o únete a la comunidad para arreglar esta descripción tú mismo.		
Crear: 2023-03-09 20:52:02	Actualizar: 2023-10-14 09:16:12	Imprimir: 2026-04-03 08:04:45
País: Ελλάδα / Greece Región: Περιφέρεια Κρήτης / Crete Subregión: Νομός Λασιθίου / Lasithi Regional Unit Ciudad: Metaxochori		
Dificultad: no tan difícil	Grado: v3 a1 II	Tiempo total: 4h10
Tiempo acceso: 5min	Tiempo tour: 4h	Tiempo regreso: 5min
Altitud de entrada: 710m	Altitud de salida: 125m	Altitude delta: 585m
Longitud del cañón: 3400m	Rapel más alto: 40m	Cantidad rapells: 13
Transporte: Coche obligatorio	Tipo de roca:	Zona de entrada: km²
Temporada: febrero - abril	Orientación: Este	Mejor época:
Clasificación: ★ 1.4 (1)	Información: ★ 0 ()	Belay: ★ 0 ()
Especialidades:		
Equipo: Cuerdas: 2x 40m		
Resumen: (traducción alternativa) Rappel and downclimb canyon, the continuation in the Sarazina canyon is a tourist hike.		
Hidrología:		
Acceso: (traducción alternativa) From Ierapetra in the direction of Viannos westward along the sea (rarely seen) to Myrtos (14 km). Passing the village, we turn off the main road in northern direction (Mithi, Males). We pass through Mithi and a few km after this village we turn left to the exit of the Sarakina canyon (dam). On the large parking area we park the lower vehicle. With the second vehicle we go back to the road and continue on it again in northern direction. Again we do not take the road to Males, but follow the road to the left, which leads us to Hristos. The tarred road brings us further - finally over some serpentines - up to Metaxochori. We drive south through the village, the tarred road turns into a dirt road and we continue on it. About 2,5 km after Metaxochori we pass a gate and 1,5 km after it we reach first the streambed of Zonari and a few meters after that the place where we can park the second vehicle (conversion about 17 km). With the second vehicle we go back to the road and continue on it again in northern direction. We then again a few km further do not take the road to Males, but follow the road leaving to the left, which leads us to Hristos. The tarred road brings us further - finally over some serpentines - up to Metaxochori. We drive south through the village, the tarred road turns into a dirt road and we continue on it. About 2.5 km after Metaxochori we pass through a gate and 1.5 km after this we reach first the streambed of the Zonari and a few meters later the place where we can park the second vehicle (realization about 17 km). The distance data in Bromirakis' book referring to the access road should be treated with caution.		
Acceso: (traducción alternativa) From the car directly down into the streambed.		
Recorrido: (traducción alternativa) You can 'enrich' the tour a little bit, if you 'take' the right side canyon (called 'Canyon Right' on the topographic view in Bromirakis' book) at the beginning. One reaches this narrowly cut and at least in spring water-bearing side canyon after having downclimbed the Zonari a bit; one then takes the path on the right directly after the tributary, which brings us in about 10 min. up to the beginning of the gulch and to our descent into this side stream (max. rappel height here about 15 m).		

Regreso: (traducción alternativa)

After the confluence of the Zonari canyon with the Sarazina canyon (with continuous water flow), we now follow the river downhill to the exit of the canyon. At the water intake we take the path that brings us to the lower vehicle.

Coordenadas:

Inicio del Cañón [35.0618 25.5512](#)

Final del Cañón [35.0540 25.5769](#)




Aparcamiento a la entrada [35.0621 25.5511](#)

Aparcamiento a la salida [35.0541 25.5771](#)

Aparcamiento a la salida [35.0532 25.5787](#)

Final alternativo del cañón [35.0514 25.5757](#)

Informes:

2023-03-09 | System User |  |  |  | |

Daten importiert von <https://canyon.carto.net/cwiki/bin/view/Canyons/ZonariCanyon.html>