






Siagne de la Pare Escragnolles

Siagne de la Pare, Gorges de la Siagne, Siagne de la Pare - Escragnolles

Crear: 2023-03-09 20:53:55	Actualizar: 2023-12-14 12:45:31	Imprimir: 2026-04-03 08:04:06
País: France Región: Provence-Alpes-Côte-d'Azur / Provence-Alpes-Cote d'Azur Subregión: Alpes-Maritimes Ciudad: Escragnolles		
Dificultad: fácil	Grado: v2 a2 II	Tiempo total: 4h55
Tiempo acceso: 25min	Tiempo tour: 3h	Tiempo regreso: 1h30
Altitud de entrada: 540m	Altitud de salida: 390m	Altitude delta: 150m
Longitud del cañón: 1200m	Rapel más alto: 11m	Cantidad rapells: 15
Transporte: A pie	Tipo de roca:	Zona de entrada: 20.00km ²
Temporada: julio - septiembre	Orientación: Sur	Mejor época:
Clasificación: ★ 3.6 (1)	Información: ★ 2 (1)	Belay: ★ 0 ()
Especialidades: Regulado,		
Equipo: Cuerdas: 1x 30m		
Resumen: (traducción alternativa) Varied descent over sinter basins		
Hidrología: (traducción alternativa) http://pecheursursiagneblogfr.unblog.fr/89/		
Acceso: (traducción alternativa) From Cannes, take the N85 to Grasse and continue on the Route Napoléon to the village of Escragnolles (about 19 km from Grasse). Here, take a small road down to the left following the signs "Siagne de la Pare". The road continues on an unpaved track that climbs again a little further on. Before it then drops steeply, park the car on a larger flat area (steel cable, freight elevator to the spring on the opposite slope).		
Acceso: (traducción alternativa) Continue along the steep slope, passing the mark "88". The slope finds its continuation in a path. Before(!) you finally reach a large boulder field and in front of the large information board go right down path tracks. Descend here and follow the cairns further down to the river.		
Recorrido: (traducción alternativa) The stream flows over countless sintered terraces with an average low gradient, but also offers a narrow section and many possible jumps. Sometimes it is worth looking behind the water curtain of sintered cascades. \nAlso attractive not only scenic!		
Regreso: (traducción alternativa) In the past you had to move the cars about 25 km, see e.g. "Canyons Méditerranéens - Les plus beaux canyons de l'Ubaye á la mer" (Bernard Barbier/Bernard Ranc) 1993), p. 182; now you can go up to the left at the confluence with the other source river of the Siagne and back to the car. To do this, first walk about 100 m upstream on the orographic right bank of the other (Grande) Siagne. Here, cairns and orange markers indicate an indistinct ascent track (starting in a westerly direction!) northwards up the ridge between Siagne de la Pare and Siagne. Several passages are secured by ropes. After about 45 minutes, you reach a water pipe, follow it horizontally to the left, first come to the access path and on this back to the car (return 1.5 to 2 hours) - see: wikiloc		
Coordenadas: Inicio del Cañón 43.7052 6.7733 Final del Cañón 43.6942 6.7749 Aparcamiento Entrada y Salida 43.7102 6.7694		

Informes:

2023-04-19 | Daniel Sturm |    |  | |  No realizada
Coordinates and description edited. (traducción alternativa)

2023-03-09 | System User |    |  |  | |
Daten importiert von <https://canyon.carto.net/cwiki/bin/view/Canyons/SiagnedelaPareEscragnolesCanyon.html>