

Badanela (inferiore)

Badanela inferior,Badanela,Badanela (inferior)

Info: La calidad de esta descripción no se ha comprobado todavía o se ha calificado como mala. Si conoces este cañón, por favor comprueba esta descripción y envía un informe con una valoración para esta descripción usando Informes + <i>Nuevo informe</i> . Si detectas algún error, por favor háznoslo saber o únete a la comunidad para arreglar esta descripción tú mismo.		
Crear: 2023-03-09 20:51:54	Actualizar: 2023-10-14 09:16:11	Imprimir: 2026-05-31 12:05:53
País: Portugal Región: Região Autónoma dos Açores / Azores Subregione: Ciudad: Fazenda (de Santa Cruz)		
Dificultad: un poco difícil	Grado: v4 a4 III	Tiempo total: 3h40
Tiempo acceso: 1h	Tiempo tour: 2h30	Tiempo regreso: 10min
Altitud de entrada: 260m	Altitud de salida: 120m	Altitude delta: 140m
Longitud del cañón: 2000m	Rapel más alto: 19m	Cantidad rapells: 3
Transporte: A pie	Tipo de roca:	Zona de entrada: km²
Temporada:	Orientación: Sureste	Mejor época:
Clasificación: ★ 2.7 (2)	Información: ★ 0 ()	Belay: ★ 0 ()
Especialidades:		
Equipo: Cuerdas: 2x25m		
Resumen: (traducción alternativa) Wade and swim canyon with some rappel.		
Hidrología:		
Acceso: (traducción alternativa) From Santa Cruz we take the road ER 1-2 in the direction of Ponta Delgada (northern direction, near the coast). Calculated from the northern exit of the runway of the airport of Santa Cruz we reach after about 2.7 km the center of Fazenda (de Santa Cruz). There we turn left in front of the church dominating the village and follow a road first in direction SW, later more in direction WSW for about 1,25 km. Here the road forks. On the right we go down to the small reservoir, where the exit is at the end of the tour. On the "main road" to the right we find here a parking place for the car.		
Acceso: (traducción alternativa) We now continue along the "main road", the tarred surface ends (anno 2016) and after about 200m we turn off onto a dirt road to the right. We follow it - on the right below we see the also canyoning accessible stream Alem - and come about 700m after the junction to a bridge over the Alem. It now goes 100m further slightly uphill, then we turn right at a fork of the track and reach a small meadow plain. 300m after the last fork, the track enters the forest. Here, in 2016, construction work was in progress to extend the slope. The slope transformed into an old mule track. Roughly estimated about 900m after entering the forest (anno 2016), a path completely overgrown with ginger plants branches off to the right. It is very difficult to find and was also overlooked by us at first. The approximate GPS coordinates for the turnoff are 39°27'56.14 "N 31°10'20.42 "W. We follow this old path down to the river. Measured entry coordinates here are 39°27'59.0 "N 31°10'19.7 "W.		
Recorrido: (traducción alternativa) The tour starts with a jump into a large pool under a rock overhang on the left bank. After about 40 min. of wading, downclimbing and swimming, we come to a 12m rappel (according to the cited book - estimated probably just under 10m) into a large, almost circular pool. Here we jumped. After another 45 min. we come to an inclined rappel (16m), which leads into a large, also circular pool. Immediately afterwards, the last rappel (19m) awaits us. After that we go downstream for another 20 minutes until we reach the reservoir. Here you should climb the steep bank on the left as early as possible to avoid the following mud passage to the reservoir.		
Regreso: (traducción alternativa) From the dam wall up the slope we reach after 400m or about 10 min the car parked on the righthand side.		

Coordenadas:





Inicio del Cañón [39.4664 -31.1721](#)

Final del Cañón [39.4616 -31.1616](#)




Aparcamiento Entrada y Salida [39.4598 -31.1650](#)

Aparcamiento Entrada y Salida [39.4628 -31.1586](#)





Informes:

2025-07-31 | System User |  |  |  Normal |  Completado

Automatisch importiert von Descente-Canyon.com für Canyon Badanela (inferior) (Quelle: <https://www.descente-canyon.com/canyoning/canyon-debit/23717/observations.html>)

2023-03-09 | System User |    |  |  | |

Info: Teile der Canyonbeschreibung wurden automatisiert übernommen. Konkret die Felder Weblinks, Koordinaten, Rating, Länge des Canyon, Einfachseil Mindestens von <https://www.descente-canyon.com/canyoning/canyon/23717>

2023-03-09 | System User |   |  |  | |

Daten importiert von <https://canyon.carto.net/cwiki/bin/view/Canyons/BadanelainferiorCanyon.html>