

# Lapathos

Agia Apostoli

<b>Info: La calidad de esta descripción no se ha comprobado todavía o se ha calificado como mala.</b> Si conoces este cañón, por favor comprueba esta descripción y envía un informe con una valoración para esta descripción usando Informes +Nuevo informe. Si detectas algún error, por favor háznoslo saber o únete a la comunidad para arreglar esta descripción tú mismo.		
<b>Crear:</b> 2023-03-09 20:54:02	<b>Actualizar:</b> 2023-10-14 09:16:21	<b>Imprimir:</b> 2026-05-31 12:05:09
<b>País:</b> Ελλάδα / Greece <b>Región:</b> Περιφέρεια Κρήτης / Crete <b>Subregión:</b> Νομός Λασιθίου / Lasithi Regional Unit <b>Ciudad:</b> Kato Simi		
<b>Dificultad:</b> difícil	<b>Grado:</b> v5 a1 III	<b>Tiempo total:</b> 5h45
<b>Tiempo acceso:</b> 10min	<b>Tiempo tour:</b> 5h30	<b>Tiempo regreso:</b> 5min
<b>Altitud de entrada:</b> 1270m	<b>Altitud de salida:</b> 370m	<b>Altitude delta:</b> 900m
<b>Longitud del cañón:</b> 3600m	<b>Rapel más alto:</b> 80m	<b>Cantidad rapells:</b> 32
<b>Transporte:</b> Coche obligatorio	<b>Tipo de roca:</b>	<b>Zona de entrada:</b> km²
<b>Temporada:</b> enero - mayo	<b>Orientación:</b>	<b>Mejor época:</b>
<b>Clasificación:</b> ★ 2.5 (2)	<b>Información:</b> ★ 0 ( )	<b>Belay:</b> ★ 0 ( )
<b>Especialidades:</b>		
<b>Equipo:</b> Cuerdas: 1x80m+2x45m		
<b>Resumen:</b> (traducción alternativa) Rappel canyon, usually dry		
<b>Hidrología:</b>		
<b>Acceso:</b> (traducción alternativa) From Ierapetra westward along the sea (rarely seen) to Myrtos (14 km). Passing the village, the road (No. 97) turns inland towards Ano Viannos and goes uphill. After 7 km (from Mirtos there is a road to Loutrake on the left). However, we continue for about 1400 m towards Ano Viannos and come to the place where the road crosses the streambed of Lapathos. A few meters in front of it on the left of the road place for parking the lower vehicle. From the lower vehicle we continue a little over 6 km in the direction of Ano Viannos, then we take the road leaving on the right and go up to Kato Simi. The tarred road (2008!) continues to the north; we follow it and pass first some small waterfalls on the right and then at about 1000 m a.s.l. to the ruins of a Greek sanctuary (Ermis Afrodite), which was already founded by the Minoans, securely fenced in militarily. Interesting is the spring that comes out watery right next to the fence (in the NE of the fenced area). With or without stopping, the road continues uphill - the tarred surface is now missing. A good kilometer after the excavation site we turn right at a fork, then see a remarkable waterfall above on the left (dry in March 2008), and a little further on we can find a signposted viewpoint on the right. We pass a gate and have reached the highest point at the edge of a plateau (about 4 km after the ruins). At a T-junction we keep to the right, see a house on the right and cross another dirt road about 300 m further on. Now we go downhill in southeastern direction until we reach a fence with a locked gate. Here we park the second vehicle.		
<b>Acceso:</b> (traducción alternativa) We walk along the fence in an easterly direction to the entry.		
<b>Recorrido:</b> (traducción alternativa) A total of 32 rappel. If you change at the 80er in the middle and there are at most three of you, 2 x 45 m (plus 55 m if the rope is stuck and no one wants to climb) are also enough. Several rappels can also be downclimbed or bypassed. The 80 is interrupted in 40, 20, 20 (Bromirakis 2021)		
<b>Regreso:</b> (traducción alternativa) After the last rappel (80 m/8 m/28 m) about half an hour still rappel hiking, then just before the bridge left out to the road.		

**Coordenadas:**

Inicio del Cañón [35.0482 25.5239](#)

Final del Cañón [35.0264 25.5317](#)

Aparcamiento a la salida [35.0259 25.5312](#)

Waypoint [35.0560 25.5000](#)





**Informes:**

---

2024-04-20 | System User |   |  Seco |  Completado





Automatisch importiert von Descente-Canyon.com für Canyon Lapathos La 80m relève l'intérêt du parcours...  
(Quelle: <https://www.descente-canyon.com/canyoning/canyon-debit/21188/observations.html>)

---

2023-03-09 | System User |   |   | |

Info: Teile der Canyonbeschreibung wurden automatisiert übernommen. Konkret die Felder Weblinks, Koordinaten, Rating, Länge des Canyon, Einfachseil Mindestens von <https://www.descente-canyon.com/canyoning/canyon/21188>

---

2023-03-09 | System User |   |   | |

Daten importiert von <https://canyon.carto.net/cwiki/bin/view/Canyons/LapathosCanyon.html>