

Pruniccia

Ruisseau de Pruniccia

Info: La calidad de esta descripción no se ha comprobado todavía o se ha calificado como mala. Si conoces este cañón, por favor comprueba esta descripción y envía un informe con una valoración para esta descripción usando Informes + <i>Nuevo informe</i> . Si detectas algún error, por favor háznoslo saber o únete a la comunidad para arreglar esta descripción tú mismo.		
Crear: 2023-03-09 20:52:37	Actualizar: 2024-02-04 08:46:12	Imprimir: 2026-04-03 06:04:11
País: France Región: Corse / Corsica Island Subregión: Corse-du-Sud / South Corsica Ciudad: Bocognano		
Dificultad: no tan difícil	Grado: v3 a2 III	Tiempo total: 4h45
Tiempo acceso: 1h30	Tiempo tour: 2h30	Tiempo regreso: 45min
Altitud de entrada: 760m	Altitud de salida: 490m	Altitude delta: 270m
Longitud del cañón: 1600m	Rapel más alto: 20m	Cantidad rapells: 6
Transporte: A pie	Tipo de roca: granite	Zona de entrada: km ²
Temporada:	Orientación: Sur	Mejor época:
Clasificación: ★ 1.7 (2)	Información: ★ 0 ()	Belay: ★ 0 ()
Especialidades:		
Equipo: Cuerdas: 2x20m		
Resumen: (traducción alternativa) Wild ditch in granite rock, scenic, towards the exit some more attractive passages.		
Hidrología:		
Acceso: (traducción alternativa) We head for the village of Bocognano on the N193 (Ajaccio - Corte). Either about 40km from Ajaccio or about 41km from Corte over the Col de Vizzavona (1183m above sea level). At the eastern exit of the town, we follow the sign "Richiusa" and take the small road downhill in a northerly direction. After 950m we turn left downhill a few meters before reaching the hamlet of Busso and after another 700m we come to a large parking lot on the left (below) the road. Here we park the car.		
Acceso: (traducción alternativa) We cross the Gravona (550m old) to the northern bank and follow the "boucle d'u nidu à u corbu" hiking trail. We have climbed the embankment and take the path to the left at the fork, which runs alongside the Gravona. After a good 10 minutes, we come to a fork in the path and turn right (uphill). Where the path begins to descend again in a marked leftward haipin bend (675m alt.), we take the inconspicuous path that runs uphill through the maquis. At an altitude of about 750m we pass a rocky ridge (see photo) and immediately after this we descend to the left. Only indistinct tracks lead down through the dense maquis into the streambed (730m old). If you want to head for the upper entry at 990m alt., continue along the overgrown path until it reaches the stream at about 820m altitude (not verified, but marked on IGN map, garden shears essential). There you change to the orographic right-hand slope and climb over the rocky ridge to an altitude of a good 1000m. Here you will find a descent option to the stream. In this attractive upper part there are slides and a narrow section with a C32. Jourdan/Fiorina first descend to the lower entry and from here head for the upper entry on the orographic right side of the stream. Additional time required for access about 1.5 hours.		
Recorrido: (traducción alternativa) See video and photos (entry here at about 780m altitude)		
Regreso: (traducción alternativa) Shortly before reaching the Gravona, we take a path to the left (red-orange markings) that leads us along the Gravona, initially up the slope and upstream (ruined house). Walking downhill again, we meet our access path and follow it back to the car.		

Coordenadas:




Inicio del Cañón [42.1023 9.0533](#)

Aparcamiento Entrada y Salida [42.0918 9.0665](#)




Final del Cañón [42.0908 9.0483](#)

Salida Alternativa del Cañón [42.1087 9.0505](#)

Informes:

2023-03-09 | System User |  |  |  | |

Info: Teile der Canyonbeschreibung wurden automatisiert übernommen. Konkret die Felder Weblinks, Koordinaten, Rating, Länge des Canyon, Einfachseil Mindestens von <https://www.descente-canyon.com/canyoning/canyon/24091>

2023-03-09 | System User |  |  |  | |

Daten importiert von <https://canyon.carto.net/cwiki/bin/view/Canyons/PrunicciaCanyon.html>