

Göynük

Göynük Kanyonu, Kanyonu Göynük

Info: La calidad de esta descripción no se ha comprobado todavía o se ha calificado como mala. Si conoces este cañón, por favor comprueba esta descripción y envía un informe con una valoración para esta descripción usando Informes +Nuevo informe. Si detectas algún error, por favor háznoslo saber o únete a la comunidad para arreglar esta descripción tú mismo.		
Crear: 2023-03-09 20:50:31	Actualizar: 2024-04-23 13:29:15	Imprimir: 2026-04-03 07:04:17
País: Türkiye / Turkey Región: Antalya Subregión: Kemer Ciudad: Göynük		
Dificultad: no tan difícil	Grado: v3 a3 II	Tiempo total: 5h40
Tiempo acceso: 1h10	Tiempo tour: 3h30	Tiempo regreso: 1h
Altitud de entrada: 300m	Altitud de salida: 110m	Altitude delta: 190m
Longitud del cañón: 5500m	Rapel más alto: 13m	Cantidad rapells: 3
Transporte: Coche opcional	Tipo de roca:	Zona de entrada: km ²
Temporada:	Orientación: Este	Mejor época:
Clasificación: ★ 2.6 (2)	Información: ★ 0 ()	Belay: ★ 0 ()
Especialidades:		
Equipo: Cuerdas: 1x30m		
Resumen: (traducción alternativa) Relatively long time only river walk. Towards the exit more attractive because cut into grown rock.		
Hidrología:		
Acceso: (traducción alternativa) From Kemer, take the highway-like E90/D400 highway to (north) Göynük. At the traffic circle (traffic lights) turn left to the west into Cumhuriyet Cd, and after 450 meters turn right into Kurtulus Cd, which also has two lanes. Continue straight ahead for 1.5 km in a northerly direction. The road becomes one-way, then leads over a wide river bed, turn left into the riverside road (Kanyon Yolu) and park a vehicle there after 1.1 kilometers on the left in front of a fence-lined section of road, at the latest before the barrier. Take the second car to the parking entry about 40 km away: Take the 'Kanyon Yolu' canyon road back again - 2.3 km eastwards - to the E 90/D 400. Turn right there towards Kemer and after 10.9 km turn right at the 2nd traffic circle. km on the initially double-lane (the two lanes later become one) 'Cumhunyet Cd.', over the bridge of the 'Agva Dere' and immediately afterwards turn right. Follow the orographic right bank for 3.3 km into the canyon. After passing an old bridge, turn right over the stream (ford or new bridge) and bend up to Gedelme (7.1 km), turn right at the T-junction in the village (mosque) and drive towards 'Ovacik'. After 6.5 kilometers - previously an oval racecourse on the right, then a few buildings - turn right into the narrow tarred road. (After 4.4 kilometers, turn right again (E30.455228° N36.666607°) onto a road with a wall on the left-hand side. The road now leads through denser forest. After 0.9 kilometers you cross a streambed (ford). Shortly afterwards, turn right downhill and 500 m further on you will reach the parking area for the vehicle (E30.458361° N36.674032°). This access road is marked with individual waypoints on the overview map at http://www.descente-canyon.com/canyoning/canyon/22768/Goynuk.html and can also be found - outlined on a Google Earth satellite map - in the photos. There is also the option of walking along the Lycian Way directly from the parking lot of the lower car orographic. right bank through the mountains directly to the entry. You will probably have to pay a fee to enter the fenced-off area. Then follow the Lycian Way first up to a ridge (680m alt.), then down the other side into a side valley of our canyon (270m alt.), then up again a few meters (up to 360m alt.), to then cross our canyon right at the entry. Estimated walking time until then 4-6 hours. Walking passages 12 km. I have linked a description of the entire parts of the Lycian Way, almost twice the distance, in Turkish. Language I have linked.		

Acceso: (traducción alternativa)

From the car at the top, continue on foot along the road (Lycian Way - there are markings here and there). After 500 meters, the track turns to the left (N36.674352°/E30.463119°). The fork straight ahead is a mistake! 50 m further on, turn right at the fork. Now follow the path along the slope for a good 1.1 kilometers until you reach a conspicuous trail marker on the rock on the left (N36.679216°/E30.469589°). Instead of following the track, we take the short, marked and clearly recognizable path through the forest on the right. It later crosses the piste again after 600 meters further down (E30.676512° N36.676512°) and after another 500 meters the path meets the access piste again (N36.675518°/E30.479078°). Continuing on, it finally exits after a good kilometer at the stream. Climb over boulders into the streambed (N36.678231/E30.486934).

The access - sketched on a Google Earth sat. map - can be found in the photos (Cwiki).

Recorrido: (traducción alternativa)

see photos and video !

At the end of the gorge there is now (in 2014) an artificially created backwater on which dinghy rides are offered. You can therefore expect a longer swim here on the descent.

Regreso: (traducción alternativa)

An organizer has set up camp at the exit of the gorge. If you want to end the tour here, take the orographic path on the right that leads out of the canyon near the stream - about 3 km to the parked car. Alternatively, the tour can also be continued as a hiking canyon with small climbs. After about 1200 meters, at a ford, the tour finally exits. Turn left here onto the dirt road and back to the car below (you may be charged at the gate by the organizer of this "amusement park").

Coordenadas:

Inicio del Cañón [36.6782 30.4875](#)

Final del Cañón [36.6810 30.5275](#)

Final alternativo del cañón [36.6819 30.5150](#)

Aparcamiento a la entrada [36.6744 30.4597](#)

Aparcamiento a la salida [36.6825 30.5356](#)

Waypoint [36.6002 30.5456](#)

Waypoint [36.5896 30.5140](#)

Waypoint [36.6005 30.4847](#)

Waypoint [36.6148 30.4456](#)

Waypoint [36.6516 30.4338](#)

Waypoint [36.6670 30.4561](#)

Waypoint [36.6734 30.4547](#)

Waypoint [36.6789 30.4733](#)




Informes:

2024-03-12 | System User |    Alto |  Completado

Automatisch importiert von Descente-Canyon.com für Canyon Göynük On a tenté de remonter du bas et on a butté sur une cascade de 5m. Selon le gps, on était à 50m du départ de l'encaissement. Il n'y a pas grand chose dans ce canyon. Toute la vallée a été privatisée et l'accès est payant. Un chemin existe en rive droite et mène au départ en 1h30 mais c'est peu rentable vu la longueur du parcours. On a vu, on reviendra plus (Quelle: <https://www.descente-canyon.com/canyoning/canyon-debit/22768/observations.html>)

2023-03-09 | System User |     | |

Info: Teile der Canyonbeschreibung wurden automatisiert übernommen. Konkret die Felder Weblinks, Koordinaten, Rating, Länge des Canyon, Einfachseil Mindestens von <https://www.descente-canyon.com/canyoning/canyon/22768>

2023-03-09 | System User |     | |

Daten importiert von <https://canyon.carto.net/cwiki/bin/view/Canyons/GoeynuekCanyon.html>