

# Staubfall

**Info: La calidad de esta descripción no se ha comprobado todavía o se ha calificado como mala.**

Si conoces este cañón, por favor comprueba esta descripción y envía un informe con una valoración para esta descripción usando Informes +*Nuevo informe*. Si detectas algún error, por favor háznoslo saber o únete a la comunidad para arreglar esta descripción tú mismo.

**Crear:** 2023-03-09 20:49:54

**Actualizar:** 2024-06-14 13:48:00

**Imprimir:** 2026-04-03 07:04:49

**País:** Österreich / Austria **Región:** Salzburg **Subregión:** Bezirk Zell am See **Ciudad:** Unken

**Dificultad:** difícil

**Grado:** v5 a3 V

**Tiempo total:** 4h40

**Tiempo acceso:** 40min

**Tiempo tour:** 3h30

**Tiempo regreso:** 30min

**Altitud de entrada:** 1240m

**Altitud de salida:** 890m

**Altitude delta:** 350m

**Longitud del cañón:** m

**Rapel más alto:** 50m

**Cantidad rapells:** 10

**Transporte:** A pie

**Tipo de roca:**

**Zona de entrada:** km<sup>2</sup>

**Temporada:**

**Orientación:**

**Mejor época:**

**Clasificación:** ★ 3 (1)

**Información:** ★ 0 ()

**Belay:** ★ 0 ()

**Especialidades:**

**Equipo:**

Cuerdas: 2x50

**Resumen:** (traducción alternativa)

Lime canyon with deep views; rappelling points with danger of falling rocks and sharp edges; spring water; last 50m rappel point over covered hiking trail; border area Bavaria-Austria; flows into the Fischbach; emergency exit directly to the hiking trail possible; rope retrieval often difficult; 3mm neoprene sufficient.

**Hidrología:**

**Acceso:** (traducción alternativa)

From Salzburg Süd, take the highway to the Wals exit, then cross the Walsberg border in the direction of Lofer. After the tunnel at the border, turn right towards Unken. In the village, follow the signs on the right up into Heutal (steep road) to the parking lot of the Alpengasthof. (For free parking you can treat yourself to a bike drink after the tour)

**Acceso:** (traducción alternativa)

Before reaching the Alpengasthof Heutal (974m), follow the hiking signs towards Hochalm. Follow the asphalt road for 100m to the first junction (left). Then continue along the gravel road and over the bridge with barriers (tip: wet the ropes by the stream/bridge!). . After the huts and a few meters in altitude, there is a right-hand bend with a junction. Continue left here. After a short time there is another junction where you keep right. From here, follow the forest road to a clearing at 1230m where the road exits. From here, cross/descend the steep forest slope for approx. 100m in the direction of the white boundary stone (190/2). At the boundary stone, descend another 50m to the tree with sling (be careful: very steep!).

**Recorrido:** (traducción alternativa)

The canyon is only recommended for advanced canyoneers (small groups) due to the difficult ascent and descent. After you have mastered 3 dry abseils (50/40/40m), you stand below the spring that gushes out of the crevice. From here you follow the water. The first slippery steps are bypassed/descended right. Below the first large step is a sloping ledge/cross passage. Here you set up a pull-off rope handrail (25m) to the next belay. (Alternatively, you can skip the traverse and descend further into the forest and then set up a 35m rope traverse from a small tree with a sling to the belay). After the traverse, the route only continues vertically (25, 40, 30, 20.50m). The last (highest) 50m rappel over the hiking trail is directly in the water jet and should therefore not be underestimated (if necessary or in case of strong water flow, you can rappel onto the hiking trail). After the beautiful final waterfall, you climb right up the steep slope to the hiking trail at approx. 890m.

**Regreso:** (traducción alternativa)

Follow the hiking trail right to the Heutalerhof and then continue left over the wooden bridge to the Alpengasthof.





**Coordenadas:**

Aparcamiento Entrada y Salida [47.6624 12.6642](#)

Inicio del Cañón [47.6717 12.6541](#)

Final del Cañón [47.6702 12.6485](#)

**Informes:**

2023-03-09 | System User |    |  |  | |

Daten importiert von <https://www.canyoning.or.at/index.php/liste-allen-canyons/317-staubfall>