

Bief a la Dame

Gorges du Bief à la Dame

Info: La calidad de esta descripción no se ha comprobado todavía o se ha calificado como mala. Si conoces este cañón, por favor comprueba esta descripción y envía un informe con una valoración para esta descripción usando Informes + <i>Nuevo informe</i> . Si detectas algún error, por favor háznoslo saber o únete a la comunidad para arreglar esta descripción tú mismo.		
Crear: 2023-03-09 20:51:52	Actualizar: 2024-01-04 16:15:13	Imprimir: 2026-05-30 11:05:03
País: France Región: Auvergne-Rhône-Alpes Subregión: Ain Ciudad: Le Poizat		
Dificultad: no tan difícil	Grado: v3 a3 II	Tiempo total: 1h45
Tiempo acceso: 10min	Tiempo tour: 1h30	Tiempo regreso: 5min
Altitud de entrada: 725m	Altitud de salida: 610m	Altitude delta: 115m
Longitud del cañón: 1100m	Rapel más alto: 22m	Cantidad rapells: 9
Transporte: Coche opcional	Tipo de roca:	Zona de entrada: km ²
Temporada:	Orientación: Norte	Mejor época:
Clasificación: ★ 1.4 (1)	Información: ★ 0 ()	Belay: ★ 0 ()
Especialidades:		
Equipo: Cuerdas: 2x25m		
Resumen: (traducción alternativa) Forest canyon for rappeling		
Hidrología:		
Acceso: (traducción alternativa) In Geneva (after the border), we join the A 40 highway (Autoroute Blanche) in the direction of Lyon. We drive on this highway for about 46 km. After passing through the 3rd tunnel, we pass the elongated Lac Sylans, which lies to the left below (south) of the A 40. At the exit directly at the western exit of the lake (towards Nantua), we leave the A 40, join the D 1084 (the former N 84) and drive on it in the opposite direction along Lac Sylans for almost exactly 5 km. Then we turn right onto the D 55 B. Follow this road uphill in the forest for just over 500 m in a southerly direction. The road then crosses "our" stream in a hairpin bend. Before the bridge on the right, there is plenty of space for our lower car. The second car continues uphill in the forest. After about 2.5 km, we come to a crossroads and turn right here onto the D 55. About 250 m after the crossroads, we pass through the village of Lalleysriat and continue uphill over open terrain to the next village of Poizat. We also pass through this village and come to the somewhat remote district of Le Replat. Here we turn right off the existing road onto Rue Champ Conty and head downhill in a north-northern direction along the tarred road. Keep right at the junction. We reach the exit of the tarred road and park our top vehicle here.		
Acceso: (traducción alternativa) From the exit of the tarred road (where it branches), a dirt road leads down the middle in a northeasterly direction. The forest road takes a turn to the right and we see below us the streambed descending from the south. We descend into the streambed and are immediately above the 20 m rappel.		
Recorrido: (traducción alternativa) The streambed is extremely slippery, several walking passages, repeated dead wood in the chute, worth it only when there is water flow.		
Regreso: (traducción alternativa) Before reaching the parking lot with the lower car left out onto a slope that leads to the parking lot.		

Coordenadas:




Inicio del Cañón [46.1470 5.6900](#)

Final del Cañón [46.1595 5.6928](#)

Aparcamiento a la entrada [46.1483 5.6870](#)

Aparcamiento a la salida [46.1602 5.6929](#)

Informes:

2023-03-09 | System User |  |  |  | |

Daten importiert von <https://canyon.carto.net/cwiki/bin/view/Canyons/BiefalaDameCanyon.html>