

Wadi Dham

Wadi Dham / Damm,Damm,Dham

Info: La calidad de esta descripción no se ha comprobado todavía o se ha calificado como mala. Si conoces este cañón, por favor comprueba esta descripción y envía un informe con una valoración para esta descripción usando Informes + <i>Nuevo informe</i> . Si detectas algún error, por favor háznoslo saber o únete a la comunidad para arreglar esta descripción tú mismo.		
Crear: 2023-03-09 20:55:39	Actualizar: 2023-10-14 09:16:27	Imprimir: 2026-04-03 07:04:20
País: عمان / Oman	Región: منطقة ظفار / Az Zahirah	Subregión: Ciudad: Al Matabbah, Damm
Dificultad: no tan difícil	Grado: v1 a3 II	Tiempo total: 2h23
Tiempo acceso: 50min	Tiempo tour: 1h30	Tiempo regreso: 3min
Altitud de entrada: 810m	Altitud de salida: 770m	Altitude delta: 40m
Longitud del cañón: 1600m	Rapel más alto: m	Cantidad rapells:
Transporte:	Tipo de roca:	Zona de entrada: km²
Temporada:	Orientación: Norte	Mejor época:
Clasificación: ★ 2.3 (2)	Información: ★ 0 ()	Belay: ★ 0 ()
Especialidades:		
Equipo: Cuerdas: 10m-Notseil Faro,		
Resumen: (traducción alternativa) Hiking and swim canyon		
Hidrología:		
Acceso: (traducción alternativa) We come from Muscat on the "15", pass the turn-off to Nizwa in the north after about 155 km, cross the Wadi Mahanna a little later and after another 37 km meet the "21", which comes from Bahla in an easterly direction. We now continue on the "21" in the direction of Ibri, but after 34.8 km (from reaching the "21") we turn right (in a northerly direction) to Al Ayn. After 25.8 km we get there and can take a look at the "beehive tombs" (Al Ain beehive tombs) located on a hill. Then we continue for another 11.5 km and the road finds its continuation in the streambed of the Wadi Dham. Depending on the condition of the road and the weather conditions, you can drive up the wadi in a 4x4 vehicle until you reach a large semi-cave within sight of the dam that drains the water. We park the car here at the latest.		
Acceso: (traducción alternativa) From the car, walk towards the orographic left rock face and follow the path that climbs up under the walls. Later it descends into the river bed. We see an old stone carving on a boulder and pass a small sinter pot. Later, on the left, we see a shallow boulder (which you can also swim under) covered with vegetation. Where the river makes a bend of about 90 degrees, there is a cave on the righthand side, from which a spring pours out. Normally, this is the turning point. However, you can also walk further upstream and after a largely open stretch of river you will come to another attractive narrow section.		
Recorrido: (traducción alternativa) Downstream, you can largely move around in the water. There are also some slides and possible jumps.		
Regreso: (traducción alternativa) Once you reach the water drainage and the car parked by the half-cave, the tour comes to an exit.		
Coordenadas: Inicio del Cañón 23.2326 57.0815 Aparcamiento Entrada y Salida 23.2288 57.0676 Final del Cañón 23.2338 57.0731		





Informes:

2026-02-06 | System User |    Bajo |  Completado

Automatisch importiert von Descente-Canyon.com für Canyon Dham A touristic hiking and sunnathing canyon. Nice gorge and some green pools, but nothing for a canyoneer. (Quelle: <https://www.descente-canyon.com/canyoning/canyon-debit/23668/observations.html>)

2023-03-09 | System User |      | |

Info: Teile der Canyonbeschreibung wurden automatisiert übernommen. Konkret die Felder Weblinks, Koordinaten, Rating, Länge des Canyon, Einfachseil Mindestens von <https://www.descente-canyon.com/canyoning/canyon/23668>

2023-03-09 | System User |     | |

Daten importiert von <https://canyon.carto.net/cwiki/bin/view/Canyons/WadiDhamCanyon.html>