




Nociu

Ruisseau de Nocio/Nociu, Ruisseau de Nocio, Nocio

Info: La calidad de esta descripción no se ha comprobado todavía o se ha calificado como mala. Si conoces este cañón, por favor comprueba esta descripción y envía un informe con una valoración para esta descripción usando Informes + <i>Nuevo informe</i> . Si detectas algún error, por favor háznoslo saber o únete a la comunidad para arreglar esta descripción tú mismo.		
Crear: 2023-03-09 20:55:42	Actualizar: 2024-02-04 09:01:14	Imprimir: 2026-05-30 10:05:23
País: France Región: Corse / Corsica Island Subregión: Haute-Corse / Upper Corsica Ciudad: Sorio		
Dificultad: un poco difícil	Grado: v4 a2 II	Tiempo total: 4h40
Tiempo acceso: 1h20	Tiempo tour: 2h	Tiempo regreso: 1h20
Altitud de entrada: 635m	Altitud de salida: 455m	Altitude delta: 180m
Longitud del cañón: 800m	Rapel más alto: 35m	Cantidad rapells: 9
Transporte: A pie	Tipo de roca: granite	Zona de entrada: km ²
Temporada:	Orientación: Noreste	Mejor época:
Clasificación: ★ 1.7 (2)	Información: ★ 0 ()	Belay: ★ 0 ()
Especialidades:		
Equipo: Cuerdas: 2x40m		
Resumen: (traducción alternativa) Forest gorge for rappeling		
Hidrología:		
Acceso: (traducción alternativa) From Bastia on the RN193 about 10 km to Biguglia, then a good 3 km further, until the new road to Murato turns right. We take it until Col de S. Stefano. There we follow the D 62 in the direction of Rapale and reach Sorio 4 km after this village. Here we park our car in the square with fountain (365 m above sea level).		
Acceso: (traducción alternativa) From the parking lot in a southerly direction uphill through the village we come to the chapel of St. Antoine. Passing it on the left, we pass a water reservoir and then a small dam wall with a wash house on the left. Following the mule track, we pass another small dam wall at 445 m above sea level. Here the path bends in a westerly direction, then describes a slight curve in a westerly direction. At 588m above sea level, we take the path to the right (key point for access!), which first crosses the Ruisseau de Stollu (583m old) at about the same altitude and then continues uphill over a rocky terrain into a chestnut forest. Here we look for a path down into the stream. There we walk downhill to the beginning of the Verengeng (entry).		
Recorrido: (traducción alternativa) About 10-12 rappels in a rugged canyon. Once at the bottom, the Ruisseau de Stollu flows in from the right, which is also accessible (see description there). Later, the Ruisseau de Campucassu flows in from the left.		
Regreso: (traducción alternativa) On its orographic left bank, ascend a few meters; here a path leads to the ridge to the north. We follow this uphill for about 20 meters and then take the faint track that goes under the rock faces on the right. Follow the path that slowly descends towards the Raghianti flowing below until you reach the river; then go up again, around a rocky outcrop, and you will come to a mule track that leads you down to the old stone bridge over the Raghianti (Pont de Case Cocchie - 400m a.s.l.) Instead of getting off here to go up to Sorio, you can continue down the Raghianti in the streambed until you reach the road bridge on the D62 (approx. 1 hour). In the lower Raghianti, there is a rappel in front of a dilapidated mill (C9) and a short underground passage (C5 and C3) just before the road bridge (Pont de Briacale). Follow the road in a north-easterly direction up to Sorio.		
Coordenadas: Inicio del Cañón 42.5746 9.2473 Final del Cañón 42.5772 9.2558		

Informes:

2023-03-09 | System User |  |  |  | |

Info: Teile der Canyonbeschreibung wurden automatisiert übernommen. Konkret die Felder Weblinks, Koordinaten, Rating, Länge des Canyon, Einfachseil Mindestens von <https://www.descente-canyon.com/canyoning/canyon/24025>

2023-03-09 | System User |  |  |  | |

Daten importiert von <https://canyon.carto.net/cwiki/bin/view/Canyons/NociuCanyon.html>