

# Serrata





Serada

<b>Crear:</b> 2024-06-05 23:18:24	<b>Actualizar:</b> 2025-09-20 21:55:44	<b>Imprimir:</b> 2026-05-30 10:05:29
<b>País:</b> Schweiz / Switzerland <b>Región:</b> Kanton Tessin / Cantone Ticino <b>Subregión:</b> Bezirk Mendrisio <b>Ciudad:</b> Mendrisio		
<b>Dificultad:</b> un poco difícil	<b>Grado:</b> v4 a1 III	<b>Tiempo total:</b> 3h50
<b>Tiempo acceso:</b> 45min	<b>Tiempo tour:</b> 3h	<b>Tiempo regreso:</b> 5min
<b>Altitud de entrada:</b> 740m	<b>Altitud de salida:</b> 300m	<b>Altitude delta:</b> 440m
<b>Longitud del cañón:</b> 1400m	<b>Rapel más alto:</b> 45m	<b>Cantidad rapells:</b> 22
<b>Transporte:</b> Coche opcional	<b>Tipo de roca:</b> limestone	<b>Zona de entrada:</b> 1.25km <sup>2</sup>
<b>Temporada:</b> marzo - junio	<b>Orientación:</b> Sureste	<b>Mejor época:</b> 10-18 Horas
<b>Clasificación:</b> ★ 1.8 (2)	<b>Información:</b> ★ 2 (1)	<b>Belay:</b> ★ 1 (1)
<b>Especialidades:</b> Sólo caminar después de la lluvia, Regenbach,		
<b>Equipo:</b> Cuerdas: 2x 50m		
<b>Resumen:</b> (traducción alternativa) Has it been raining all week? So much water has come down in the last few days that even the gutter drain is overflowing? Well, if you really can't do without a canyoning tour, the Val Serrata is just the stream for you. Unbelievable but true: the small canyon of the Serrata is always dry!		
<b>Hidrología:</b> (traducción alternativa) Very small catchment area. ONLY accessible after rain.		
<b>Acceso:</b> (traducción alternativa) Variant without car transfer: highway exit Mendrisio -> always direction "Meride"		
<b>Acceso:</b> (traducción alternativa) Variant without car: From the village of "Meride" via the hiking trail to the entry point		
<b>Recorrido:</b> (traducción alternativa) Botanical stream with beautiful individual sections, the lower part is more beautiful than the top. Especially at the top there are also many places to run between the rappels. At the top only to be climbed after heavy rain, otherwise dry! Belays mostly natural and without maillons. Tip available in linked PDF. Very rarely climbed Possible intermediate entry or exit where the stream crosses the hiking trail at 517m		
<b>Regreso:</b> (traducción alternativa) Variant without car: From the canyon exit via the forest path up to the village of "Meride"		
<b>Coordenadas:</b> Inicio del Cañón <a href="#">45.9010 8.9542</a> Aparcamiento a la salida <a href="#">45.8931 8.9689</a> Aparcamiento a la entrada <a href="#">45.8882 8.9502</a>		

**Informes:**

2024-06-22 | Peisen |   |    |   |  Seco |  Completado

Dry, except for the last three rappels. If it carries water, at least one grade better. Best alternative after really heavy rain! Upper part less worthwhile. We have set a new anchor, the rest goes well on natural anchors and hourglasses. (traducción alternativa)

2023-03-09 | System User |   |  |  | |

Daten importiert von <https://ropewiki.com/Serrata>