

Molinera

Valle Molinera

Info: La calidad de esta descripción no se ha comprobado todavía o se ha calificado como mala. Si conoces este cañón, por favor comprueba esta descripción y envía un informe con una valoración para esta descripción usando Informes + <i>Nuevo informe</i> . Si detectas algún error, por favor háznoslo saber o únete a la comunidad para arreglar esta descripción tú mismo.		
Crear: 2023-03-09 20:51:51	Actualizar: 2025-09-04 21:26:36	Imprimir: 2026-05-30 09:05:19
País: Italia / Italy Región: Lombardia Subregione: Varese Ciudad: Pino		
Dificultad: un poco difícil	Grado: v4 a4 IV	Tiempo total: 7h18
Tiempo acceso: 15min	Tiempo tour: 7h	Tiempo regreso: 3min
Altitud de entrada: 800m	Altitud de salida: 230m	Altitude delta: 570m
Longitud del cañón: 3300m	Rapel más alto: 40m	Cantidad rapells: 50
Transporte: Coche opcional	Tipo de roca: gneiss	Zona de entrada: 7.80km ²
Temporada: enero - diciembre	Orientación: Norte	Mejor época: 9-18 Horas
Clasificación: ★ 3.5 (2)	Información: ★ 0 ()	Belay: ★ 2 (1)
Especialidades:		
Equipo: Cuerdas: 2x 50m		
Resumen: (traducción alternativa) Time-consuming, not unattractive forest canyon, repeated swimming passages and downclimb, rarely used		
Hidrología:		
Acceso: (traducción alternativa) From Bellinzona we head for the eastern shore of Lake Maggiore. The approach is the same as the approach to the lower parking lot on an ascent of the Valle Vira (see there). However, we then continue along the lakeshore to the Italian-Swiss border. border. About 150m after the border, park your car either on the left on the old bridge over "our" stream or on the lower right at the "Restorante Bella Vita" (P0 - for the approach, see Google aerial photo in the photo gallery)\n\nWith a second car, we take a detour up to the "Lago Delio" reservoir. It leads via Macagno and Musignano (see Google aerial photo in photo gallery). We park the second car below the dam wall at the exit of the access road (P2). If we only have 1 car available, there is a parking lot in Bassano (P1 - 530m altitude). You can get there by turning left from the SS394 at an acute angle onto the SP58 2km after the border (see Google aerial photo in the photo gallery). You should then plan an exit at the "Mulinaccio" (A1 - see way back).\n\nThe footpath up to the dam wall begins in Bassano with the signposts "Monti di Bassano" - "Lago d`Elio" (approx. 1h to the dam wall).		
Acceso: (traducción alternativa) From the parking lot at the dam (P2 - 915m altitude) around the water basin to the right and about 700m in an easterly direction. After crossing a small stream left (in a northerly direction) pathless down to Molinera (entry E).		
Recorrido: (traducción alternativa) After a longer approach section in the stream, the first rappels; then many smaller steps, swimming pools, rappels again, then a glacier pot with a hole called "Buco della Vecchia" (Hole of the Old). The route continues like this until (after about 20 rappels) the view falls on the ruins of an old mill ("Mulinaccio"); get out here on the left (A1 - if the car is in Bassano). Otherwise another 200 vertical meters and about 10 rappels to the exit at the road bridge (A2)		
Regreso: (traducción alternativa) Intermediate exit to the left at the ruins of the old mill - "Mulinaccio" (390m altitude). From there path (white-red marking) to Bassano (25 min). So you "save" at least 10 rappel and almost 200m height.		

Coordenadas:

Inicio del Cañón [46.0836 8.7646](#)

Final del Cañón [46.1024 8.7548](#)







Final alternativo del cañón [46.0957 8.7544](#)

Aparcamiento a la entrada [46.0822 8.7566](#)

Aparcamiento a la salida [46.1033 8.7524](#)

Aparcamiento a la salida [46.0959 8.7446](#)

Informes:

2023-06-17 | Bina |  |  |   |  Alto |  Completado

Beautiful, long, varied canyon. (traducción alternativa)

2023-03-09 | System User |  |  |  | |

Info: Teile der Canyonbeschreibung wurden automatisiert übernommen. Konkret die Felder Weblinks, Koordinaten, Rating, Länge des Canyon, Einfachseil Mindestens von <https://www.descente-canyon.com/canyoning/canyon/22818>

2023-03-09 | System User | |  |  | |

Daten importiert von <https://canyon.carto.net/cwiki/bin/view/Canyons/MolineraCanyon.html>