

Altgraben

Info: La calidad de esta descripción no se ha comprobado todavía o se ha calificado como mala.

Si conoces este cañón, por favor comprueba esta descripción y envía un informe con una valoración para esta descripción usando Informes +*Nuevo informe*. Si detectas algún error, por favor háznoslo saber o únete a la comunidad para arreglar esta descripción tú mismo.

Crear: 2023-03-09 20:55:29

Actualizar: 2023-10-16 17:17:34

Imprimir: 2026-04-03 08:04:36

País: Deutschland / Germany **Región:** Oberbayern / Upper Bavaria **Subregión:** Landkreis Garmisch-Partenkirchen **Ciudad:** Krün

Dificultad: no tan difícil

Grado: v2 a3 III

Tiempo total: 5h30

Tiempo acceso: 1h30

Tiempo tour: 3h

Tiempo regreso: 1h

Altitud de entrada: 1220m

Altitud de salida: 1040m

Altitude delta: 180m

Longitud del cañón: 1800m

Rapel más alto: 10m

Cantidad rapells:

Transporte:

Tipo de roca:

Zona de entrada: km²

Temporada:

Orientación: Sur

Mejor época:

Clasificación: ★ 1.5 (2)

Información: ★ 0 ()

Belay: ★ 0 ()

Especialidades:

Equipo:

Resumen: (traducción alternativa)

Long running sections at the beginning, then some rappels towards the exit, making it more attractive. Hardly any slides or jumps.

Hidrología:

Acceso: (traducción alternativa)

From Garmisch-Partenkirchen on the B2 about 14.5 km in the direction of Mittenwald, Innsbruck, then turn right to Krün (no matter which of the 2 possible exits). Take the B 11 through Krün in a northerly direction (if you have taken the first exit from the B 2, only 20 m further), then turn left into Krottenkopfstraße. At the settlement "Im Gschwand" there is a paid parking lot for hikers at the beginning of the settlement on the right or at its exit on the left. \nIf you are coming from Innsbruck, Mittenwald, you will reach the turnoff to Krün about 7km after Mittenwald - Karwendelbahnstation on the bypass of the B 2.

Acceso: (traducción alternativa)

From Gschwand we take the narrow road heading NW, following the signposts for "Krüner Alm". After about 800 m, we keep right at the fork and follow the forest road over the Finzbach for about 50 minutes. We come to a hairpin bend with a wooden bench, signposts and an information board. Here we leave the forest road and at this junction take the narrow track that branches off to the half-right (AV hiking trail 453, signposted "Krottenkopf"). \nThis path turns away from the Finzbach in a northerly direction and leads upwards high above the Altgraben. After the 5th wooden bridge and about 60 minutes from the wooden bench/information board, we look for a suitable area for the descent into the Altgraben (footprint available).

Recorrido: (traducción alternativa)

First we walk for almost an hour, sometimes downclimbing a few smaller pools. \nThen the first small rappel, which is now followed in quick succession by the others. \nAfter a total of 7 downclimbs, you reach the wide gravel bed in front of the bridge, where you can get off if you want to go straight back to the car. \nAlternatively, there is another descent into the Finzbachklamm gorge. To do this, walk under the bridge and soon reach the approximately 60 m high waterfall down into the Finzbachklamm gorge. At the height of the rock ledge, which is washed over by the Finzbach stream coming from the right, you will find a stand on the left where you can change (recommended rope lengths for this descent 2x35 m plus climbing gear for the person changing).

Regreso: (traducción alternativa)

On the slope in an easterly direction in 1 hour back to Krün or through the Finzbachklamm (hiking canyon with another rappel - 18 m) in about 3 hours to the car.

Coordenadas:

Inicio del Cañón [47.5340 11.2332](#)

Waypoint [47.5191 11.2261](#)




Aparcamiento Entrada y Salida [47.5070 11.2712](#)

Waypoint [47.5105 11.2635](#)




Waypoint [47.5175 11.2308](#)

Final del Cañón [47.5191 11.2261](#)

Informes:

2023-03-09 | System User |   |  |  | |

Info: Teile der Canyonbeschreibung wurden automatisiert übernommen. Konkret die Felder Weblinks, Koordinaten, Rating, Länge des Canyon, Einfachseil Mindestens von <https://www.descente-canyon.com/canyoning/canyon/23135>

2023-03-09 | System User |  |  |  | |

Daten importiert von <https://canyon.carto.net/cwiki/bin/view/Canyons/AltgrabenCanyon.html>